BOOK C
INDEX MAP

T4S, R67E, M.D.B&M.

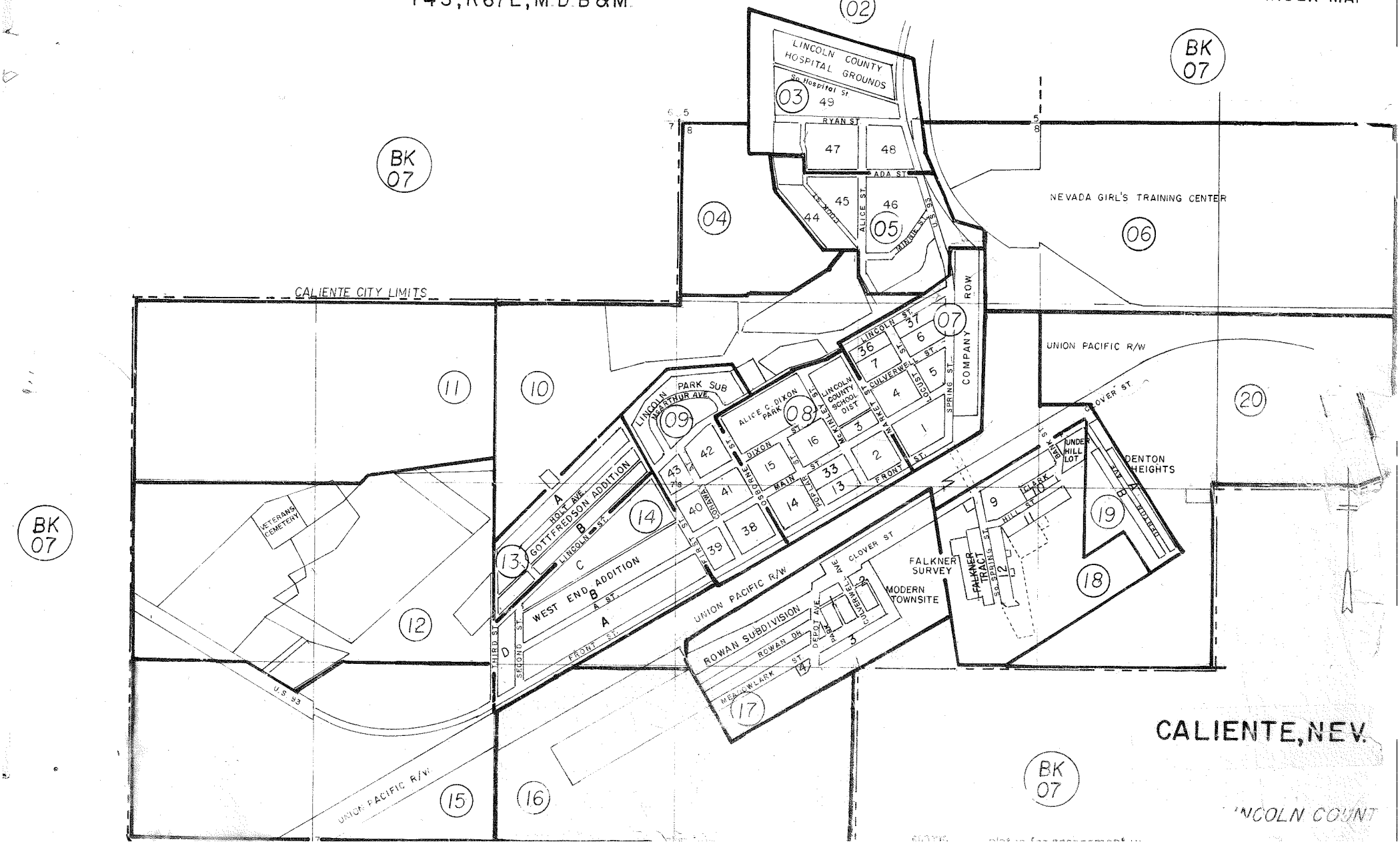

BOOK 03
INDEX MAP

T4S, R67E, M.D.B&M.

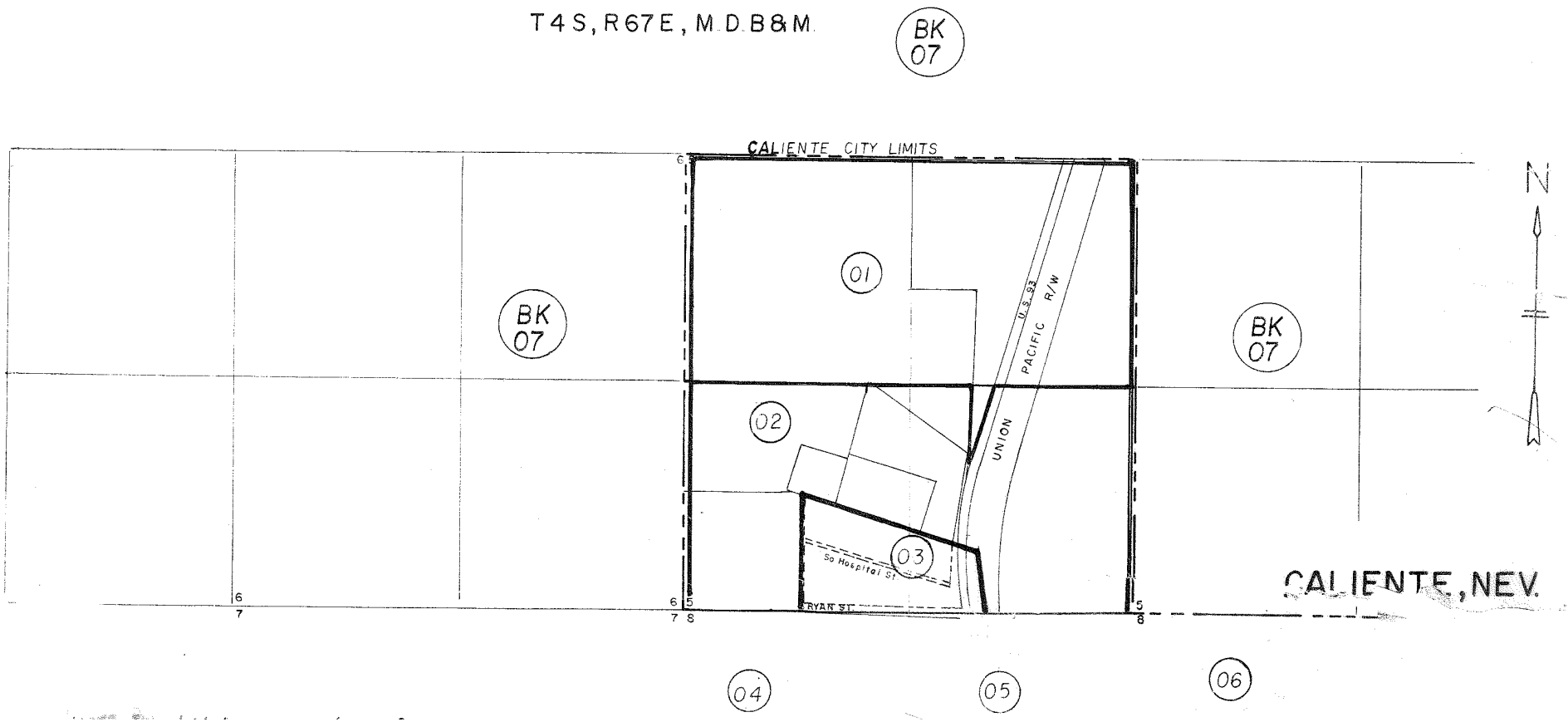

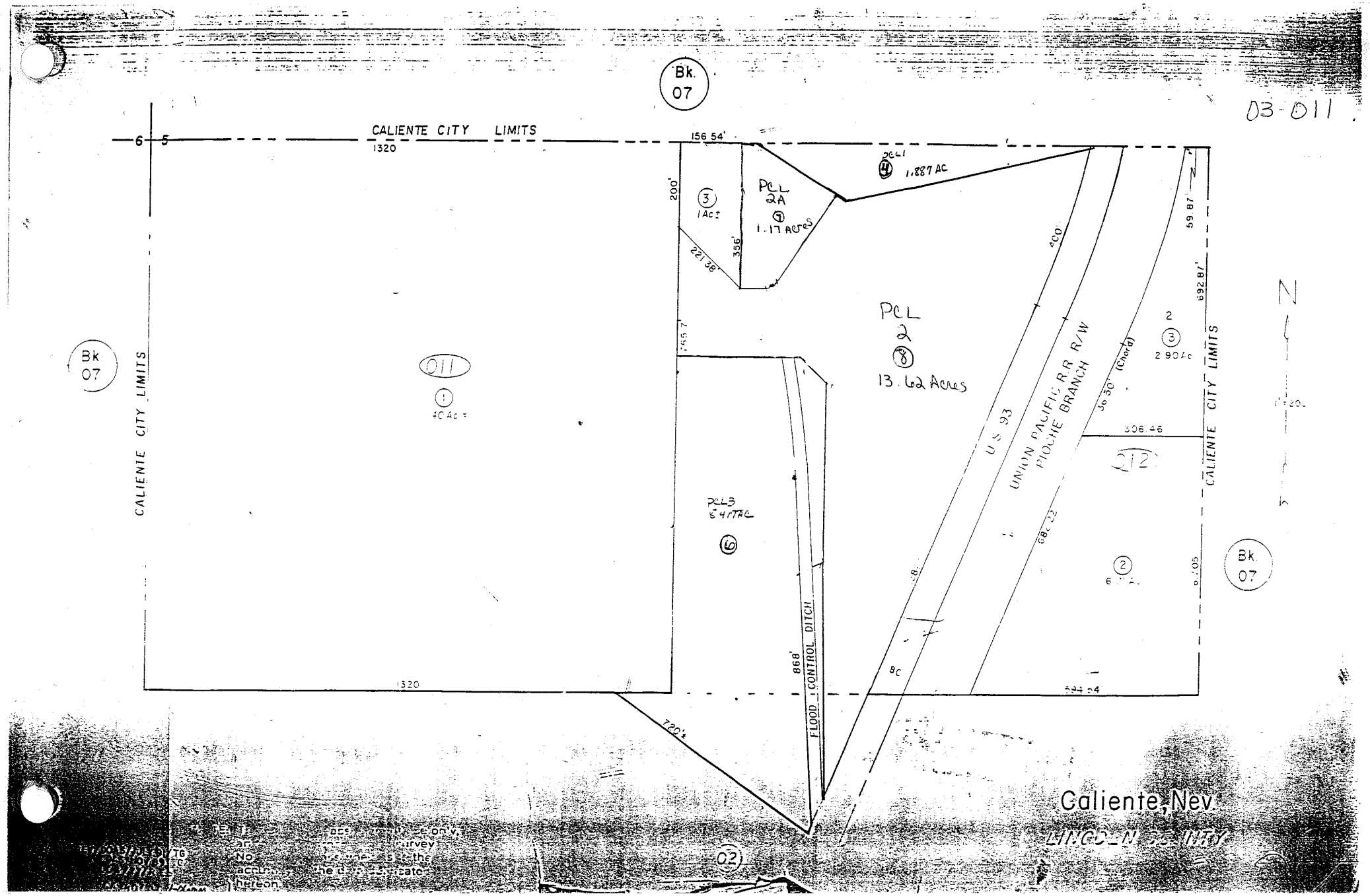
03-011
Bk. 07
CALIENTE CITY LIMITS
1320
156.54'
200'
356'
221.38'
PCL 2A
1.17 Acres
PCL 1
1.887 AC
PCL 2
13.62 Acres
PCL 3
6.41 AC
011
1
40 Ac ±
U.S. 93
UNION PACIFIC R.R. R/W
PIOCHE BRANCH
400'
59.87'
692.87'
306.46
012
2
2.90 Ac
FLOOD CONTROL DITCH
868'
720'±
594.54'
N
Caliente, Nev.
LINCOLN COUNTY

Portion of the SW 1/4
Sec. 5, T4S, R67E, M.D.B. & M.

02

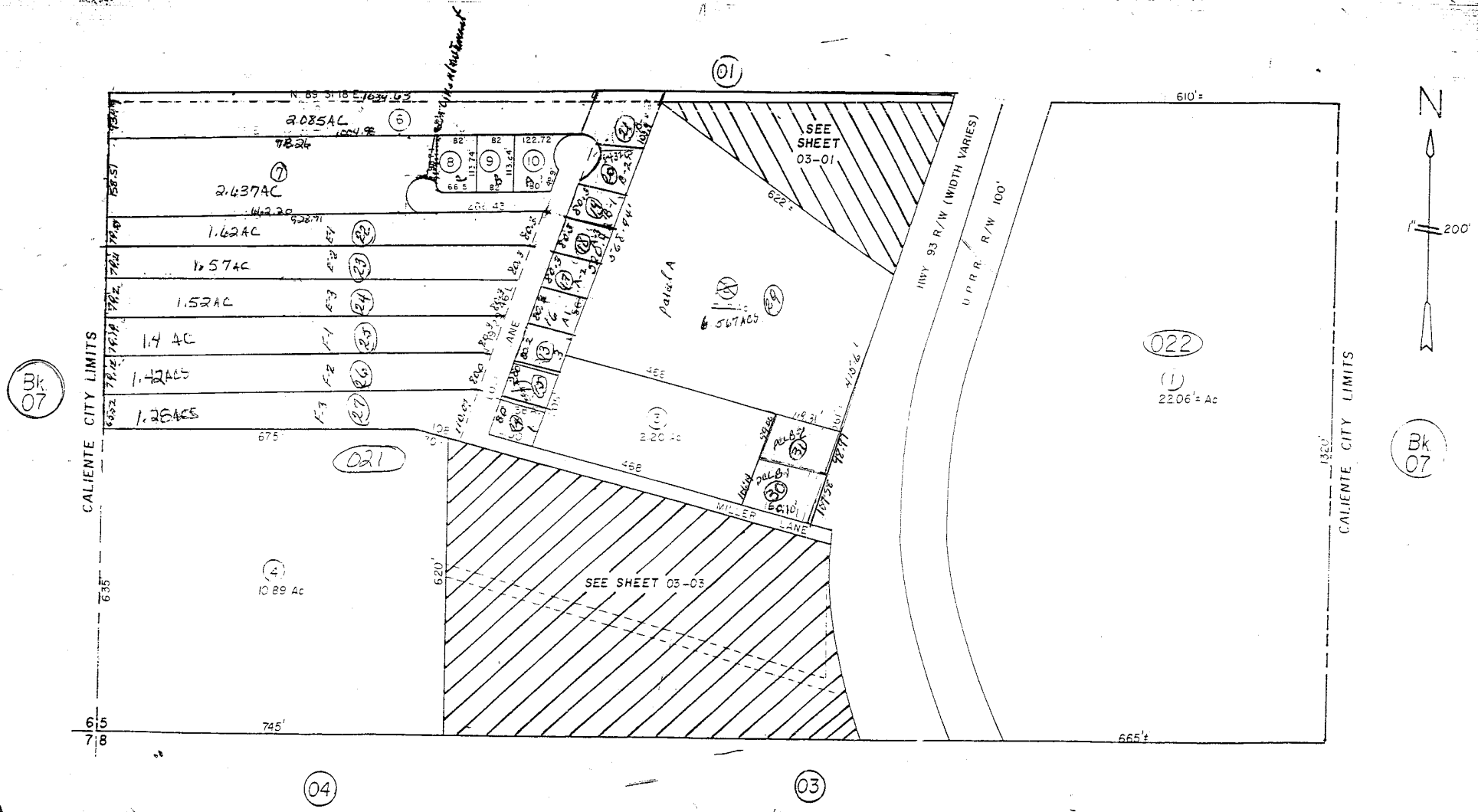

NOTE: This plat is for assessment use only and does not represent a survey. No liability is assumed as to the accuracy of the data delineated hereon. Use of this plat for other than assessment purposes is forbidden unless approved by the Dept. of Taxation, Division of Assessment Standards.

CALIENTE, NEV.
LINCOLN COUNTY

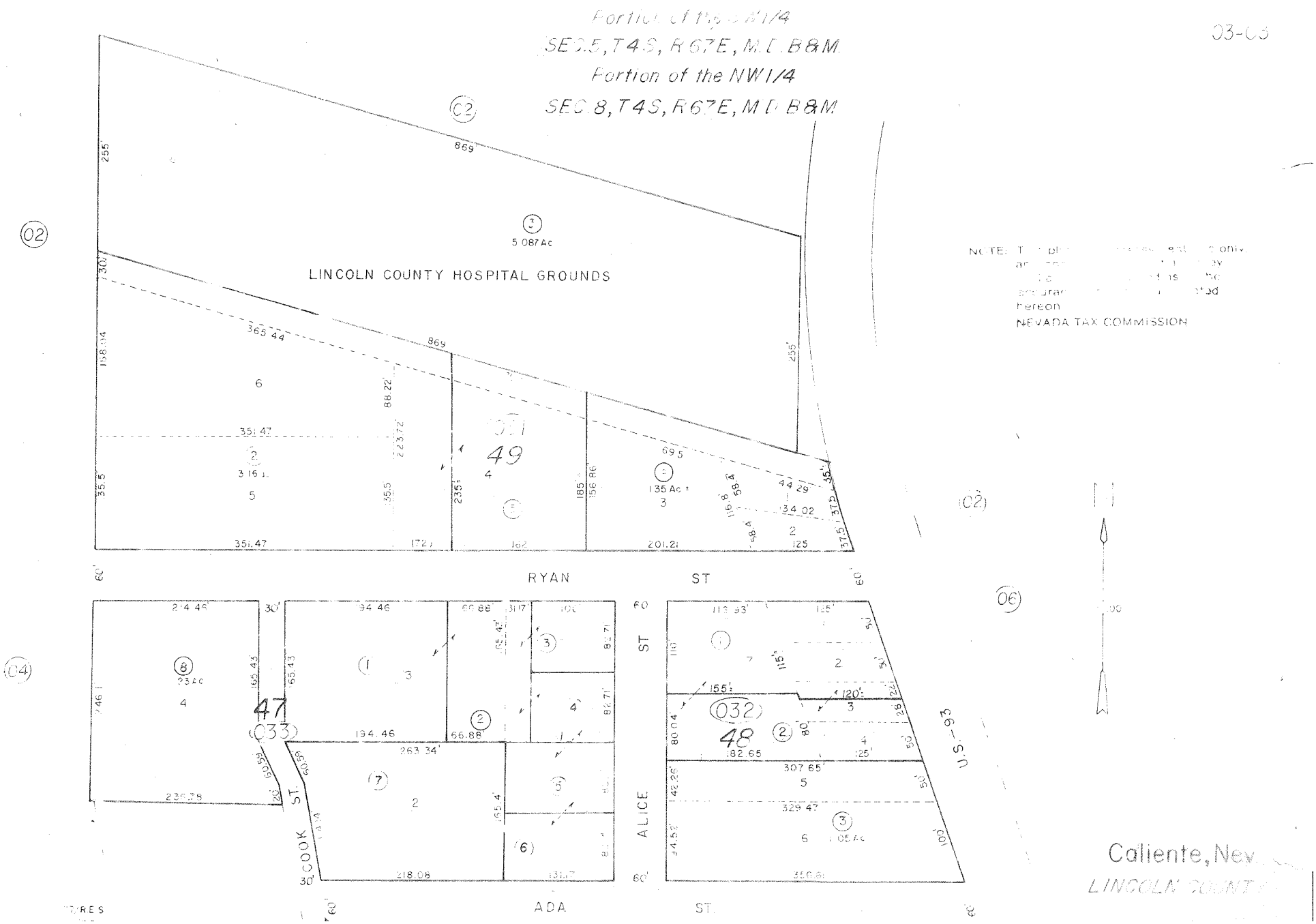
Portion of the NW1/4
SEC.5, T4S, R67E, M.D. B&M.
Portion of the NW1/4
SEC.8, T4S, R67E, M.D. B&M.
03-03
LINCOLN COUNTY HOSPITAL GROUNDS
5.087 Ac
49
47
48
RYAN ST
ADA ST.
COOK ST.
ALICE ST
U.S.-93
NOTE:
hereon
NEVADA TAX COMMISSION
Caliente, Nev.
LINCOLN COUNTY

Portion of the NW 1/4
SEC 8, T 4 S, R 67 E, M.D. B&M

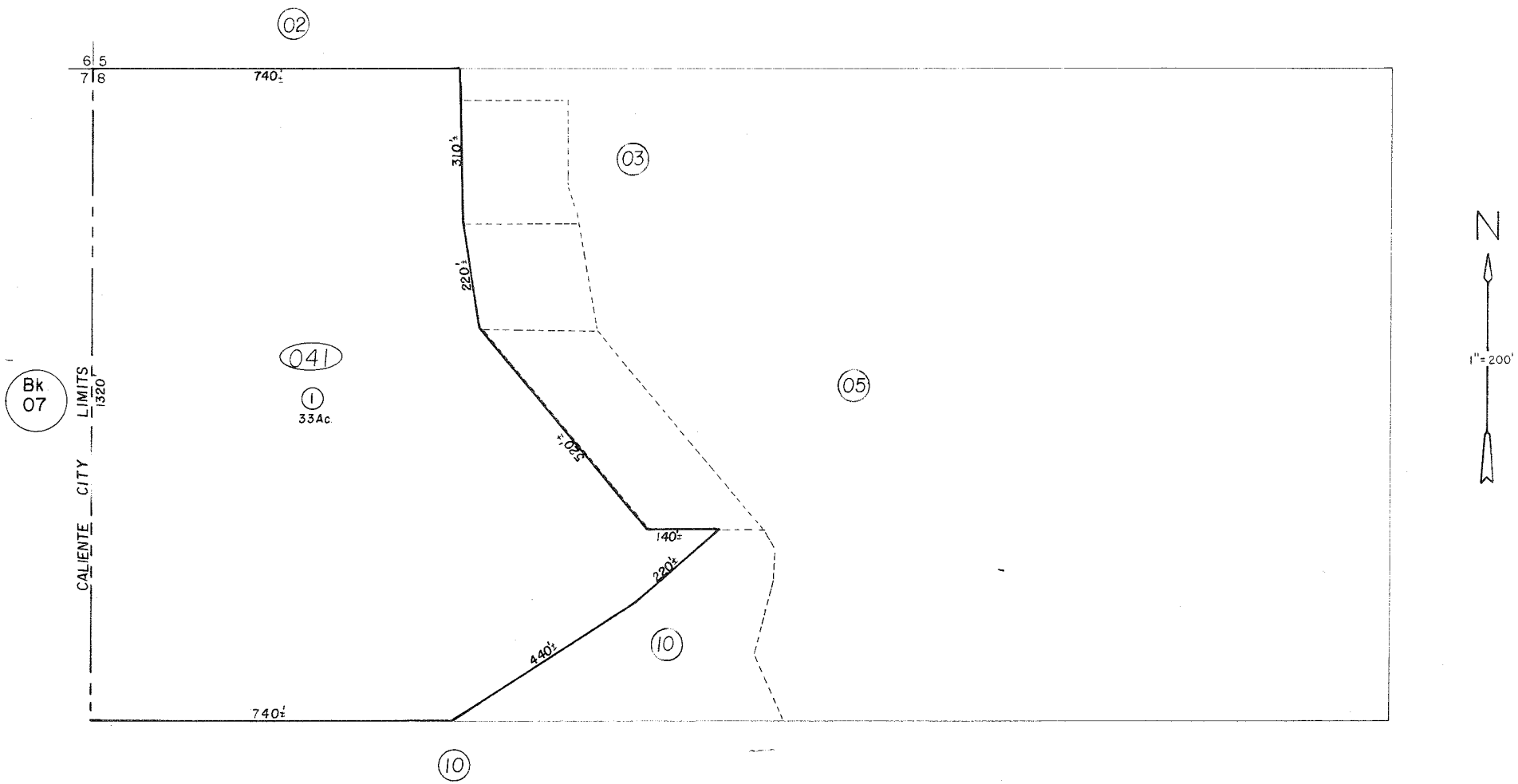

Caliente, Nev.

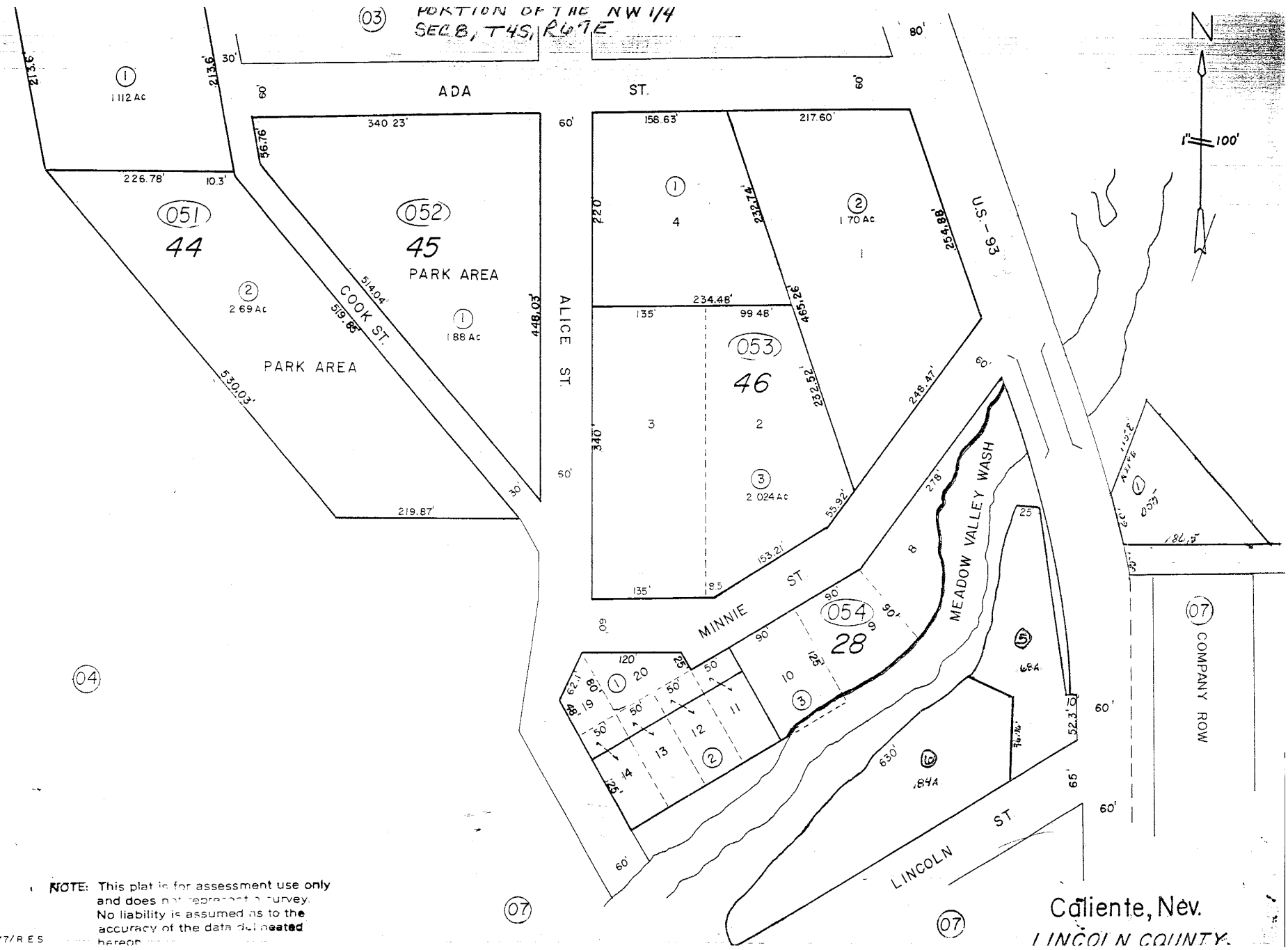

NOTE: This plat is for assessment use only and does not represent a survey. No liability is assumed as to the accuracy of the data delineated hereon.

LCA/77/RES

Portions of the NE 1/4 & NW 1/4
SEC. 8, T 4S, R 67E, M.D.B & M.

03-06

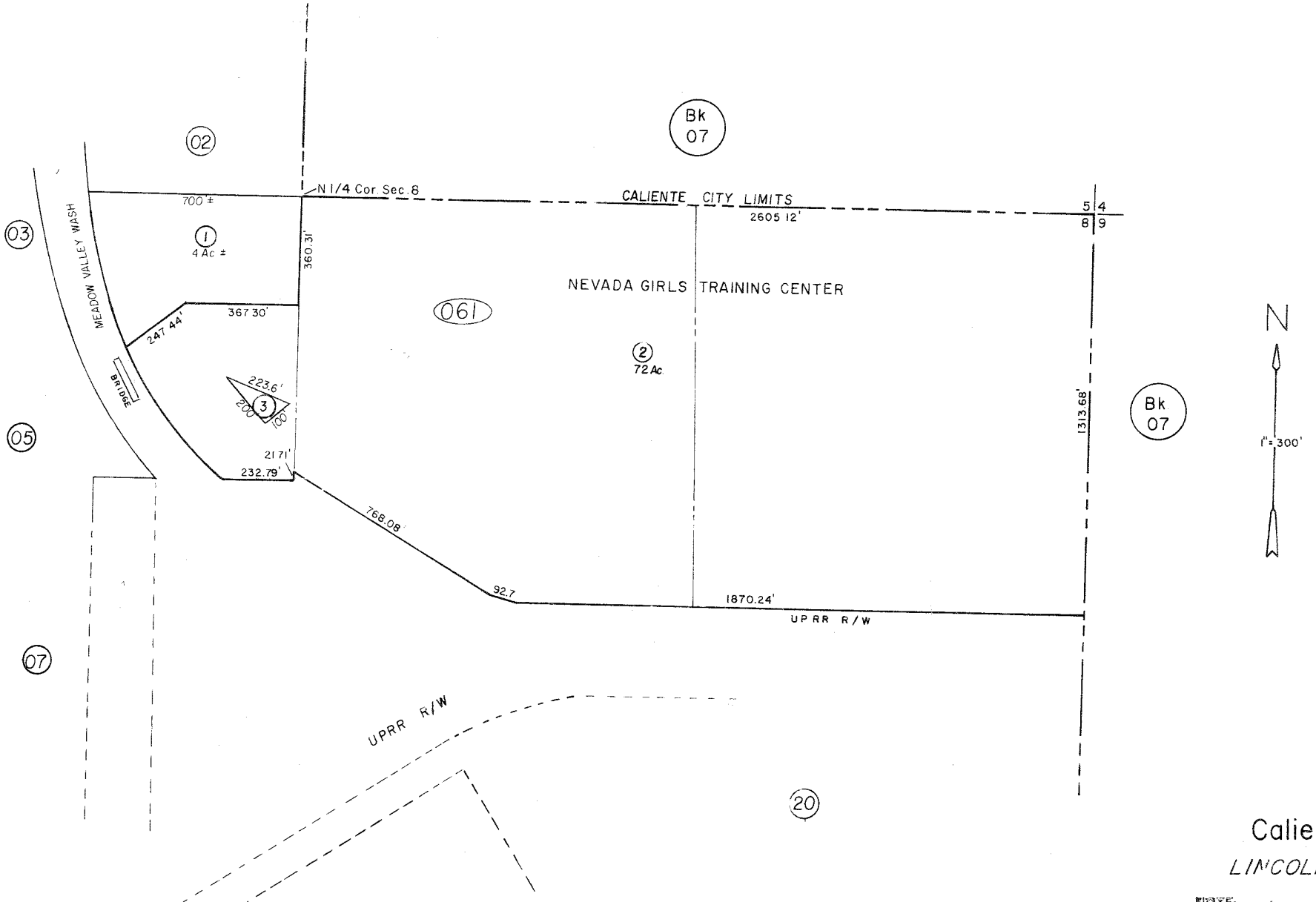

Caliente, Nev.
LINCOLN COUNT

Portion of the NW 1/4
SEC 8, T4S, R67E, M.D.B&M.

03-07

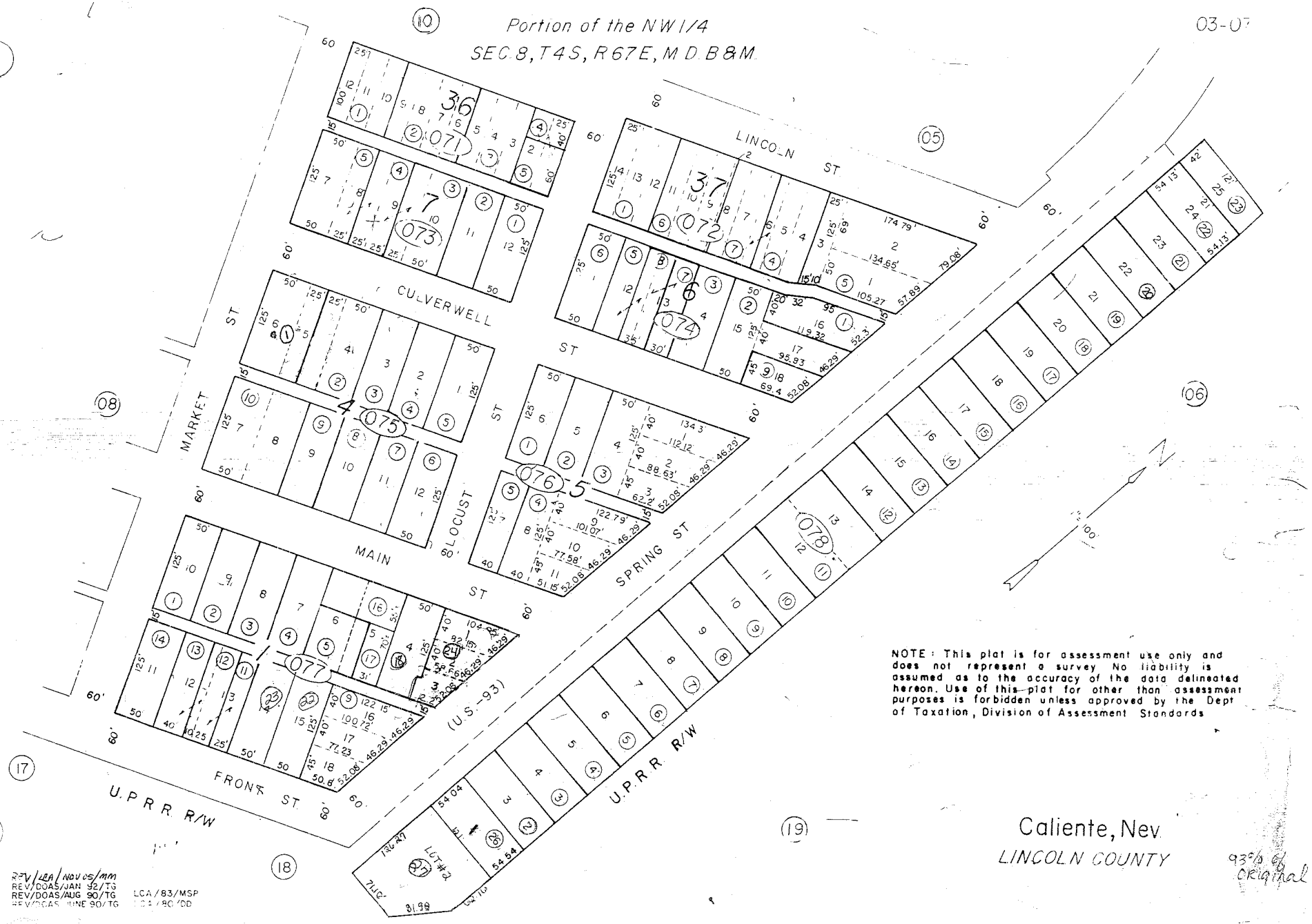

NOTE: This plat is for assessment use only and does not represent a survey. No liability is assumed as to the accuracy of the data delineated hereon. Use of this plat for other than assessment purposes is forbidden unless approved by the Dept of Taxation, Division of Assessment Standards

Caliente, Nev.
LINCOLN COUNTY

93% of Original

REV/LCA/NOV 05/MM
REV/DOAS/JAN 92/TG
REV/DOAS/AUG 90/TG LCA/83/MSP
REV/DOAS/JUNE 90/TG LCA/80/DD

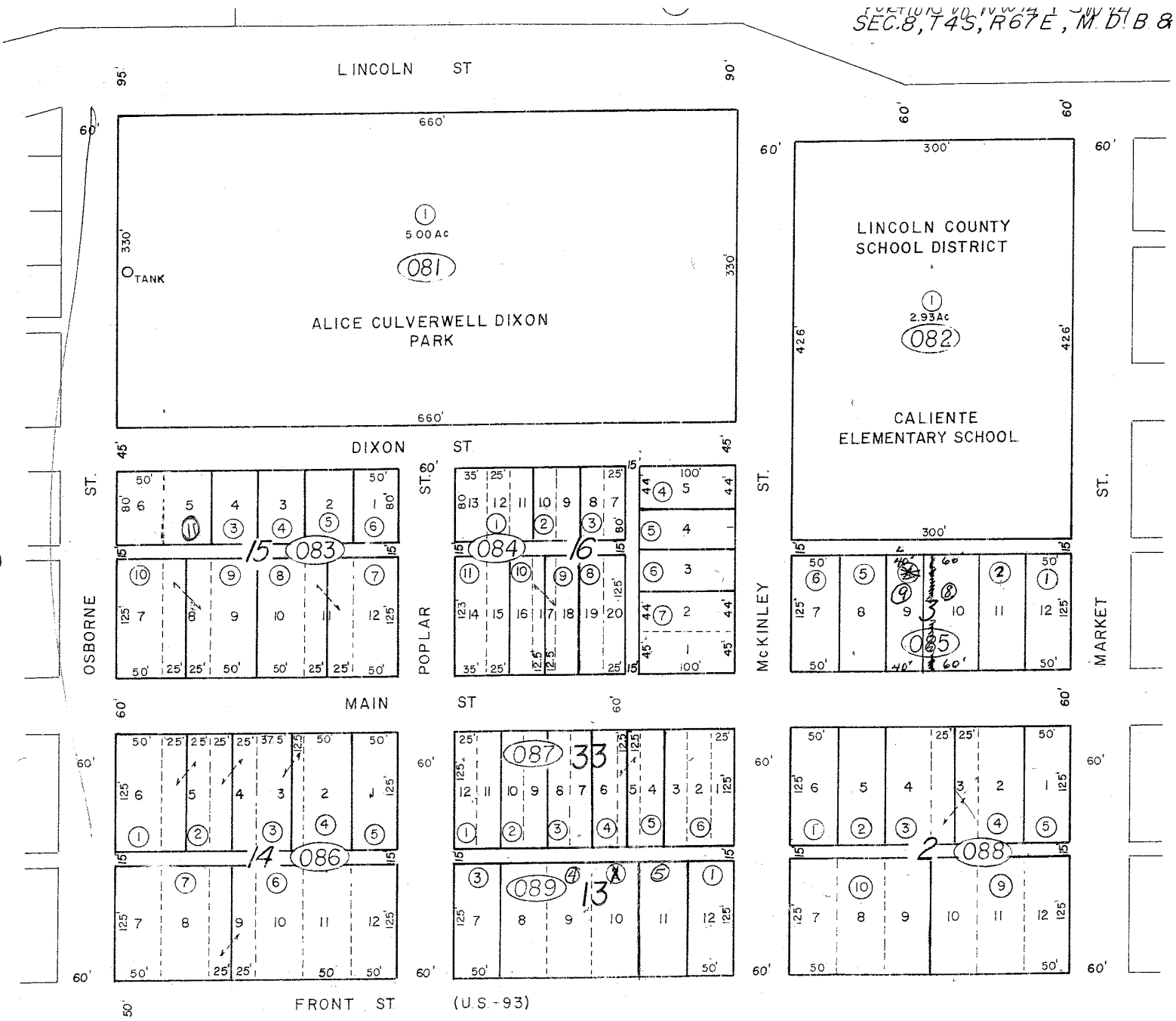

Caliente, Nev.

LINCOLN COUN

NOTE: This plat [illegible] and does [illegible]

Portions of the NW 1/4 & SW 1/4
SEC. 8, T4S, R67E, M.D.B.&M

03-08

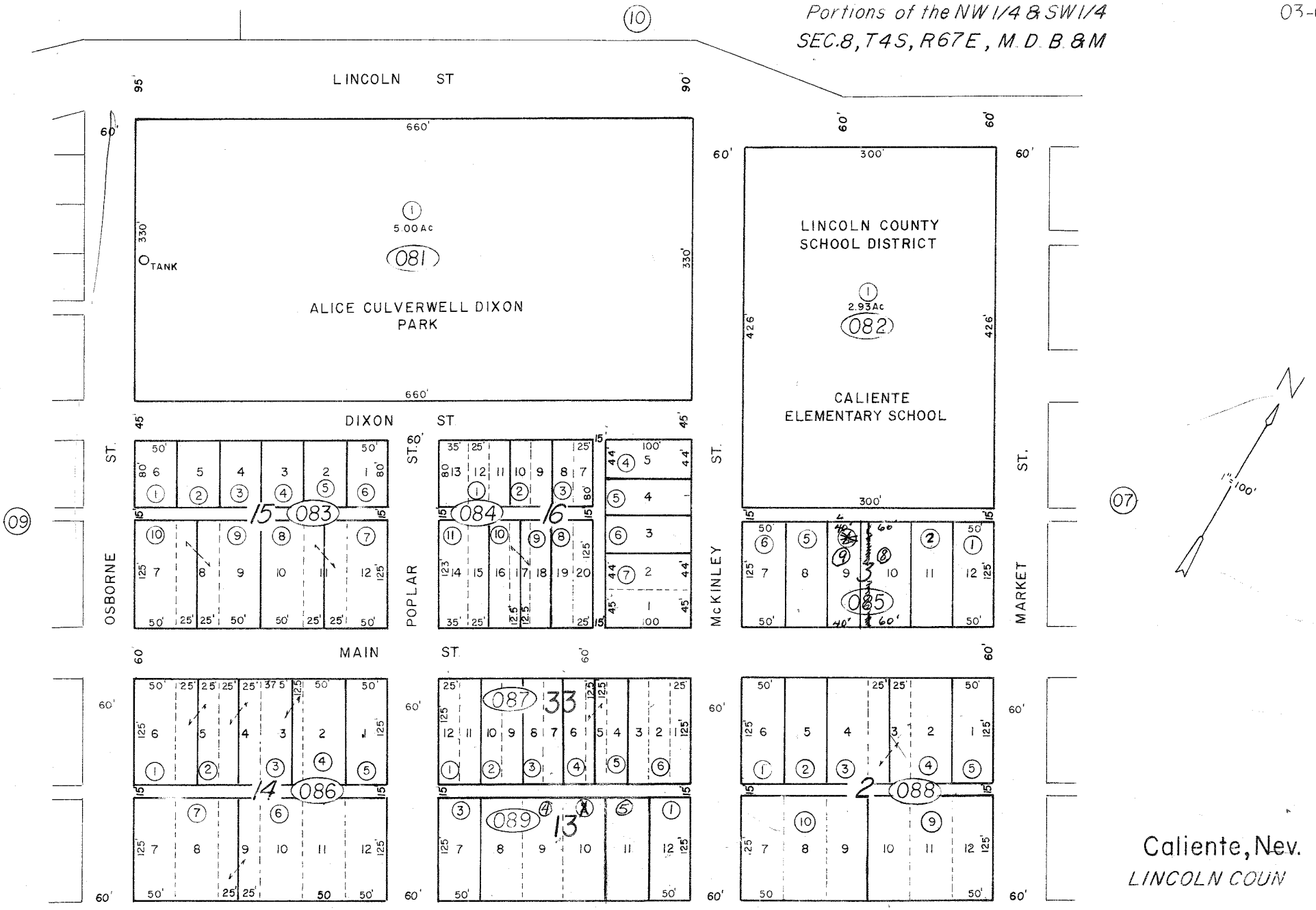

Caliente, Nev.
LINCOLN COUN

Wheelan Ave

Portions of the NE 1/4 & SE 1/4
SEC. 7, T 4 S, R 67 E, M. D. B & M.
Portions of the NW 1/4 & SW 1/4
SEC. 8, T 4 S, R 67 E, M. D. B & M.

03-09

Portion of the NW 1/4
SEC 8, T4S, R67E, M.D.B&M
Portion of the NE 1/4
SEC 7, T4S, R67E, M.D.B&M

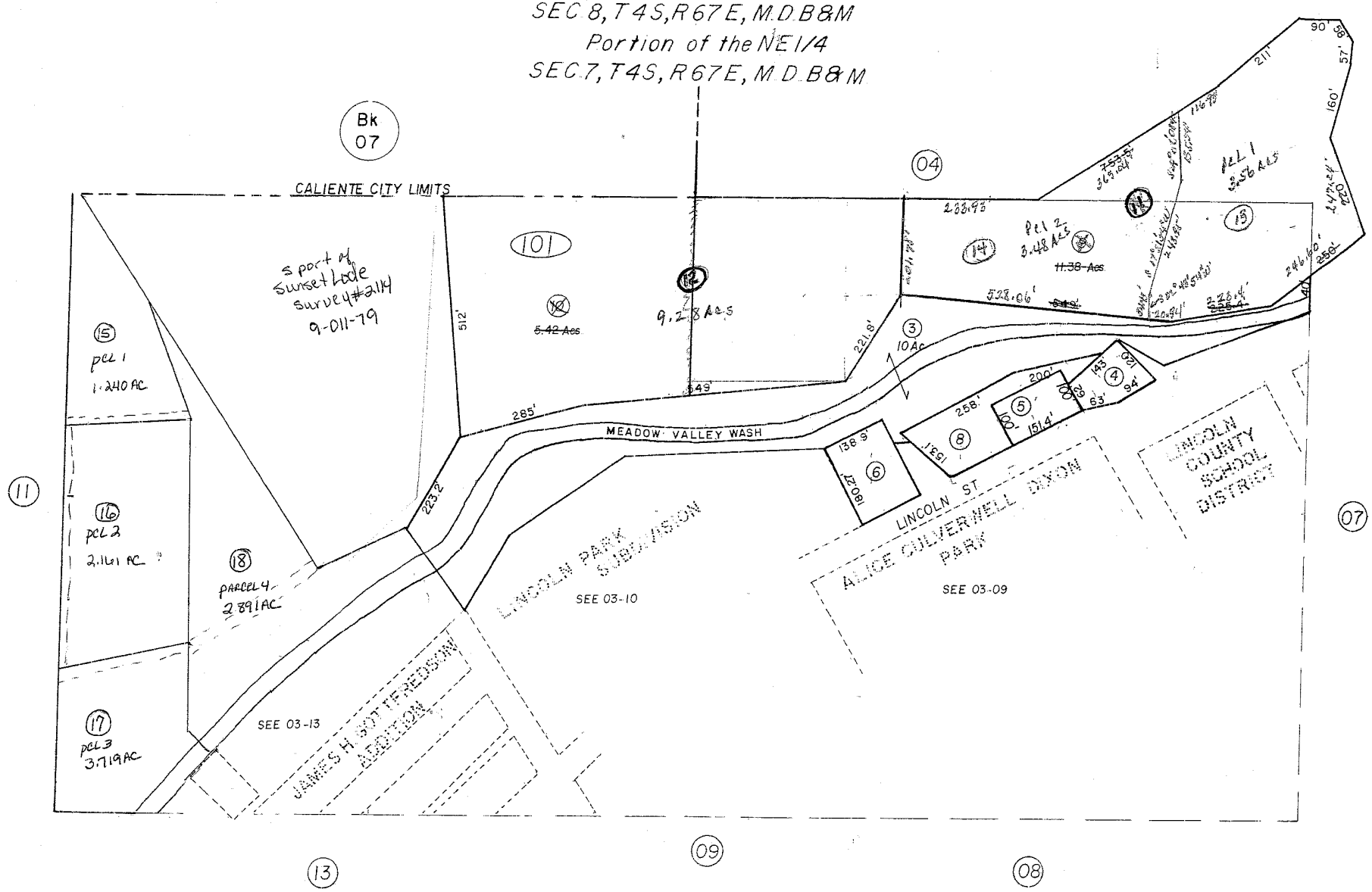

Note No. 1 (Maeder Property) mining CLAIM 09-011-79
8 ACRES LOCATION UNKNOWN
UNABLE TO LOCATE LEGAL DESCRIPTION

Caliente, Nev.

Portion of the NE1/4 & NW1/4
SEC 7, T4S, R67E, M.D.B&M.

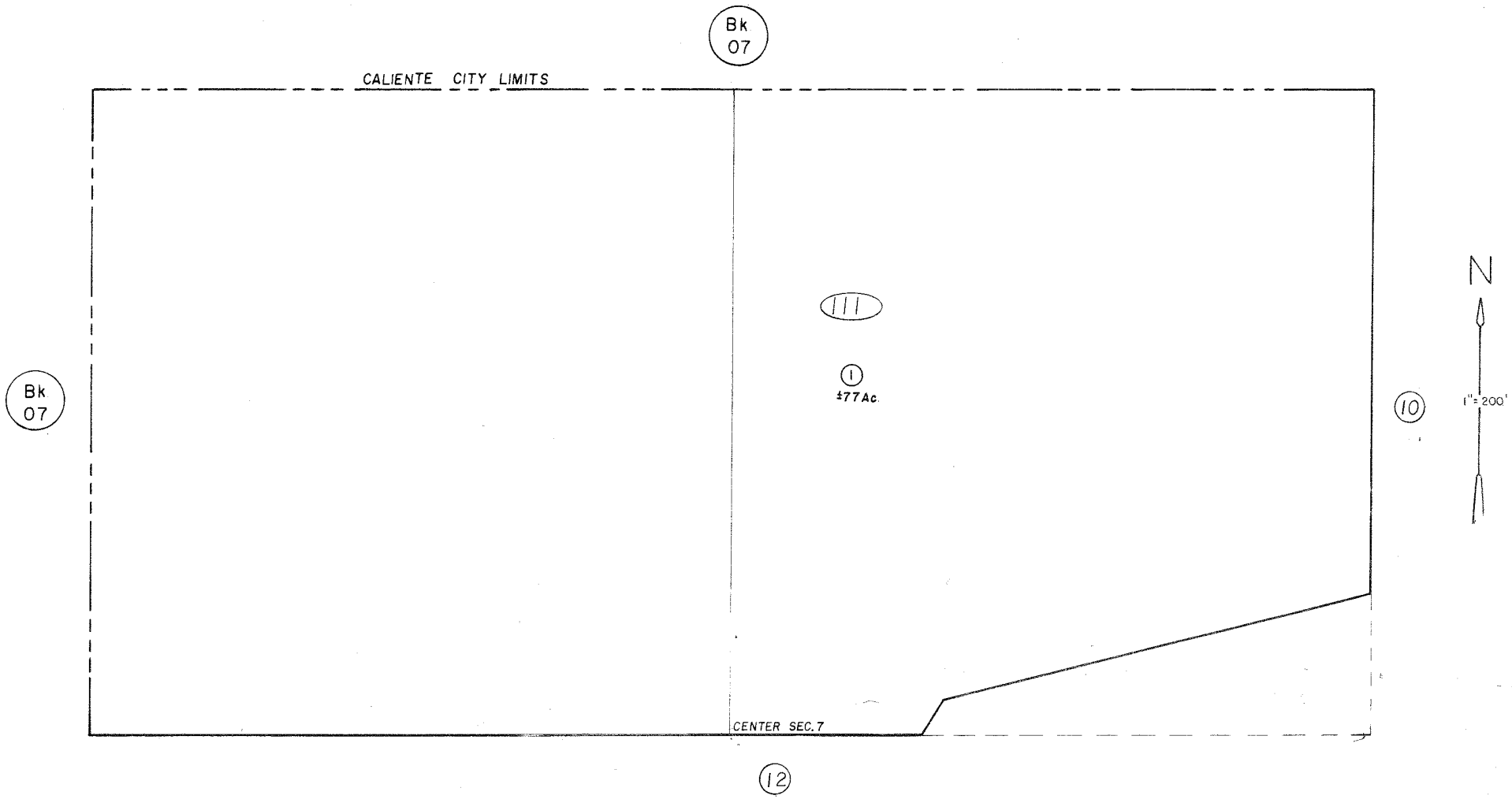

Caliente, Nev.

Portions of the SE 1/4 & SW 1/4
SEC. 7, T4S, R67E, M.D.B&M.

03-12

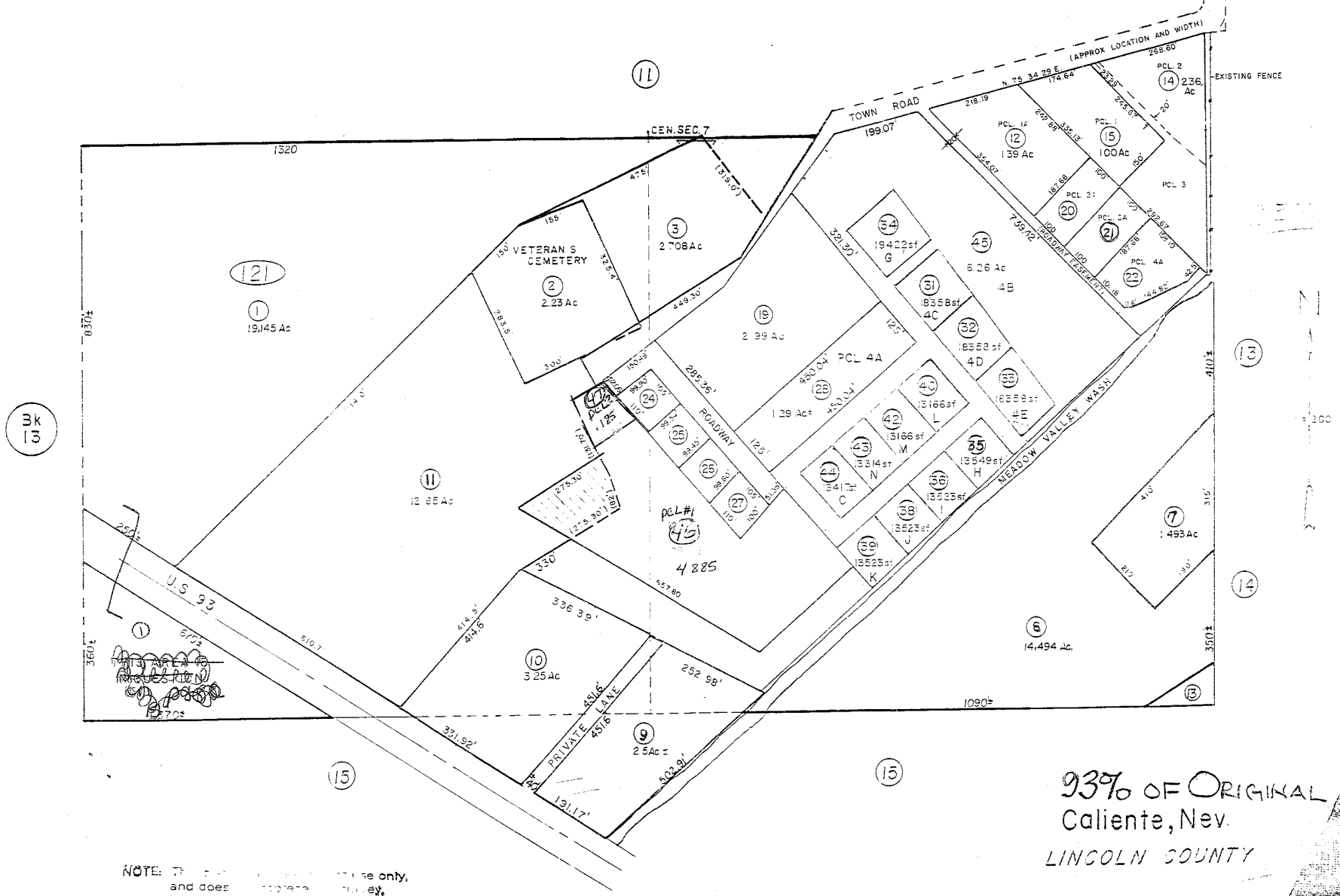

93% OF ORIGINAL
Caliente, Nev.
LINCOLN COUNTY

NOTE: [illegible] only, and does [illegible] No liability [illegible] assumed as to the accuracy of the data delineated

FEB 96/DA LCA/77/RES

03-13

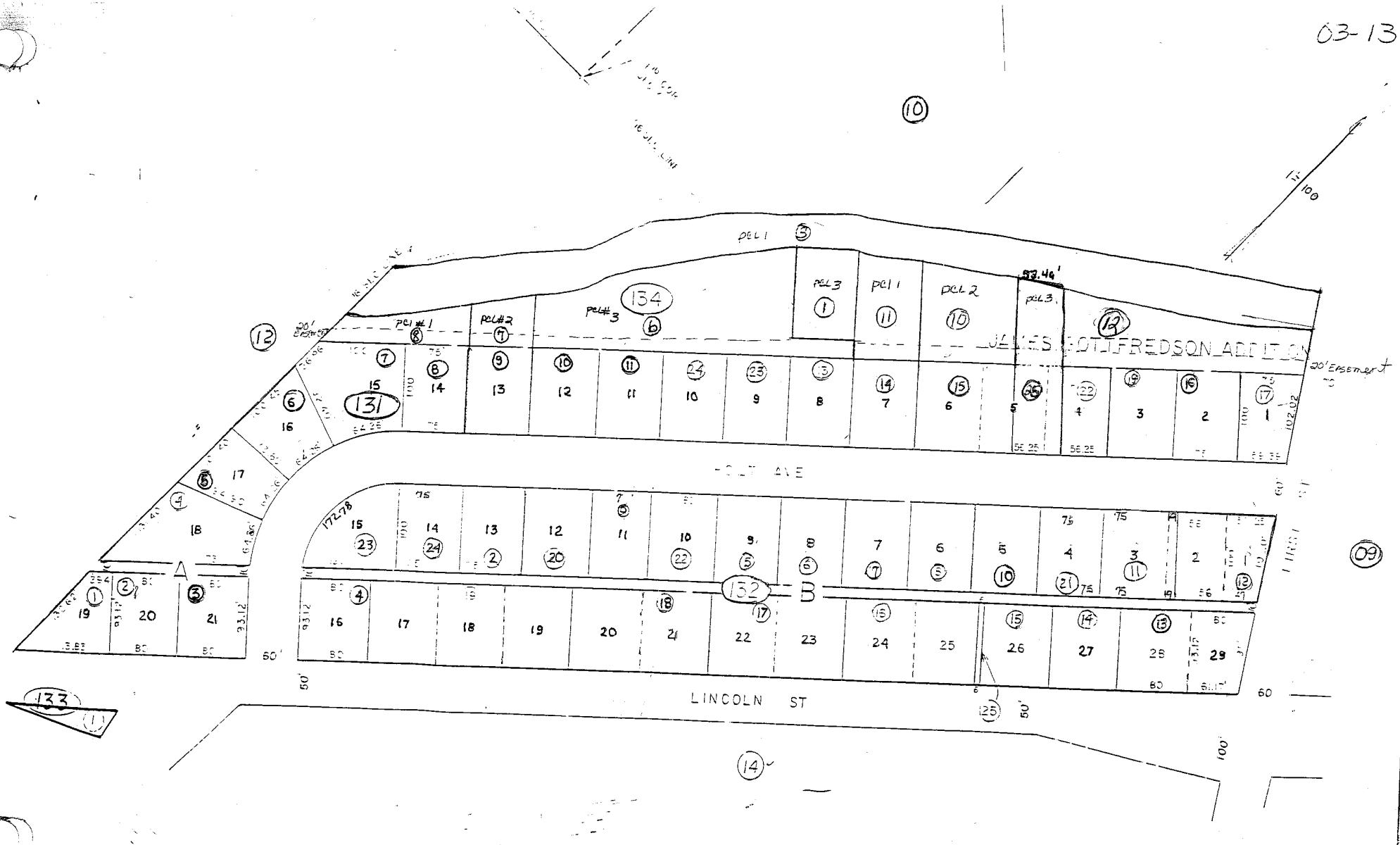

Caliente, Nev.
LINCOLN COUNTY

REV/DOAS/OCT 90/TG
REV/DOAS/OCT 87/DA
LCA/83/MSP LCA, 77/R.E.S.
LCA/86/MSP LCA/80/DD

NOTE: This p... ...essment use only and d... ...resent a survey. No liab... ...sumed as to the accuracy of the data delineated

03-14

Portions of E 1/2 Sec 7 &
W 1/2 Sec 8, T4S, R67E, M.D. & M.

NOTE: (141) & ELSEWHERE STATED DIM & SCALED ARE DIFF. SURVEYOR LOOKING INTO IT

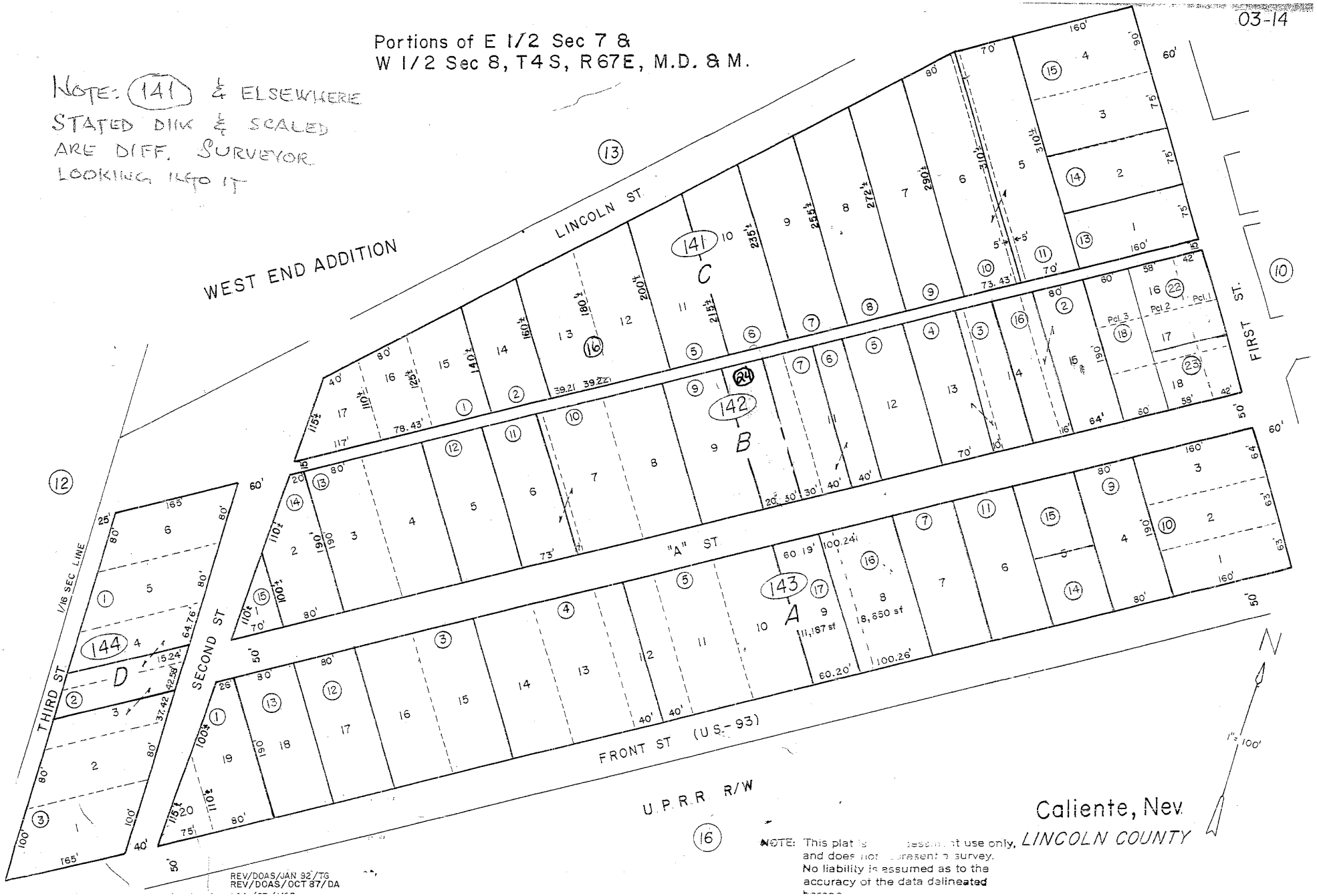

Caliente, Nev.
LINCOLN COUNTY

NOTE: This plat is [illegible] use only, and does not [illegible] a survey. No liability is assumed as to the accuracy of the data delineated hereon.

REV/DOAS/JAN 92/TG
REV/DOAS/OCT 87/DA

Portions of the SE1/4 & SW1/4
SEC.7, T4S, R67E, M.D.B&M.

03-15

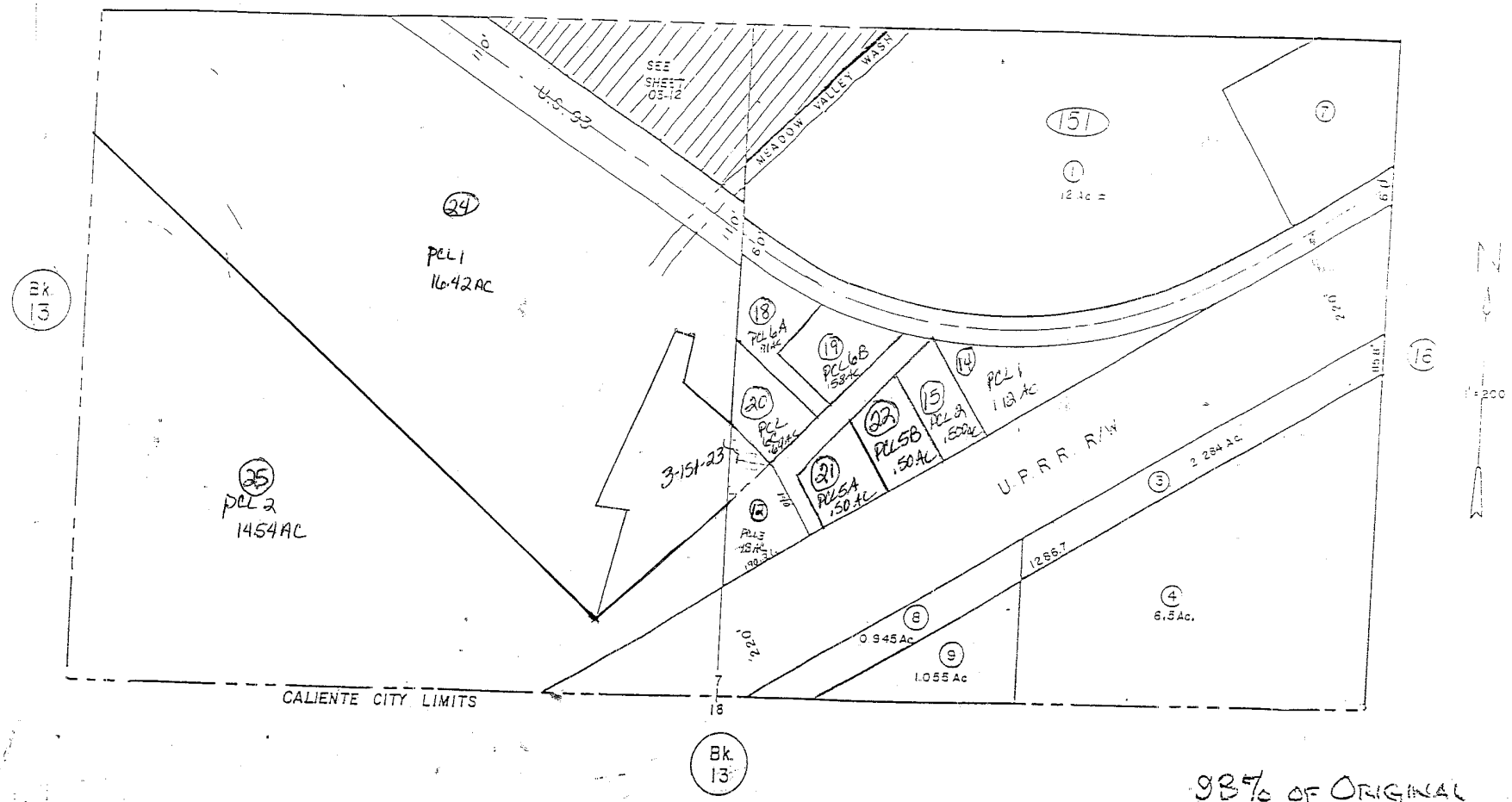

NOTE: This plat is for assessment use only and does not represent a survey. No liability is assumed as to the accuracy of the data delineated hereon. Use of this plat for other than assessment purposes is forbidden unless approved by the Dept of Taxation.

98% OF ORIGINAL

Caliente, Nev.

LINCOLN COUNTY

REV/DOAS/SEPT. 91/TG
LCA/77/RES.

PLAT NUMBER
03-16

PORTION OF THE SE1/4
SEC. 7, T.4S., R.67E., M.D.B.&M.
PORTION OF THE SW1/4
SEC. 8, T.4S., R.67E., M.D.B.&M.

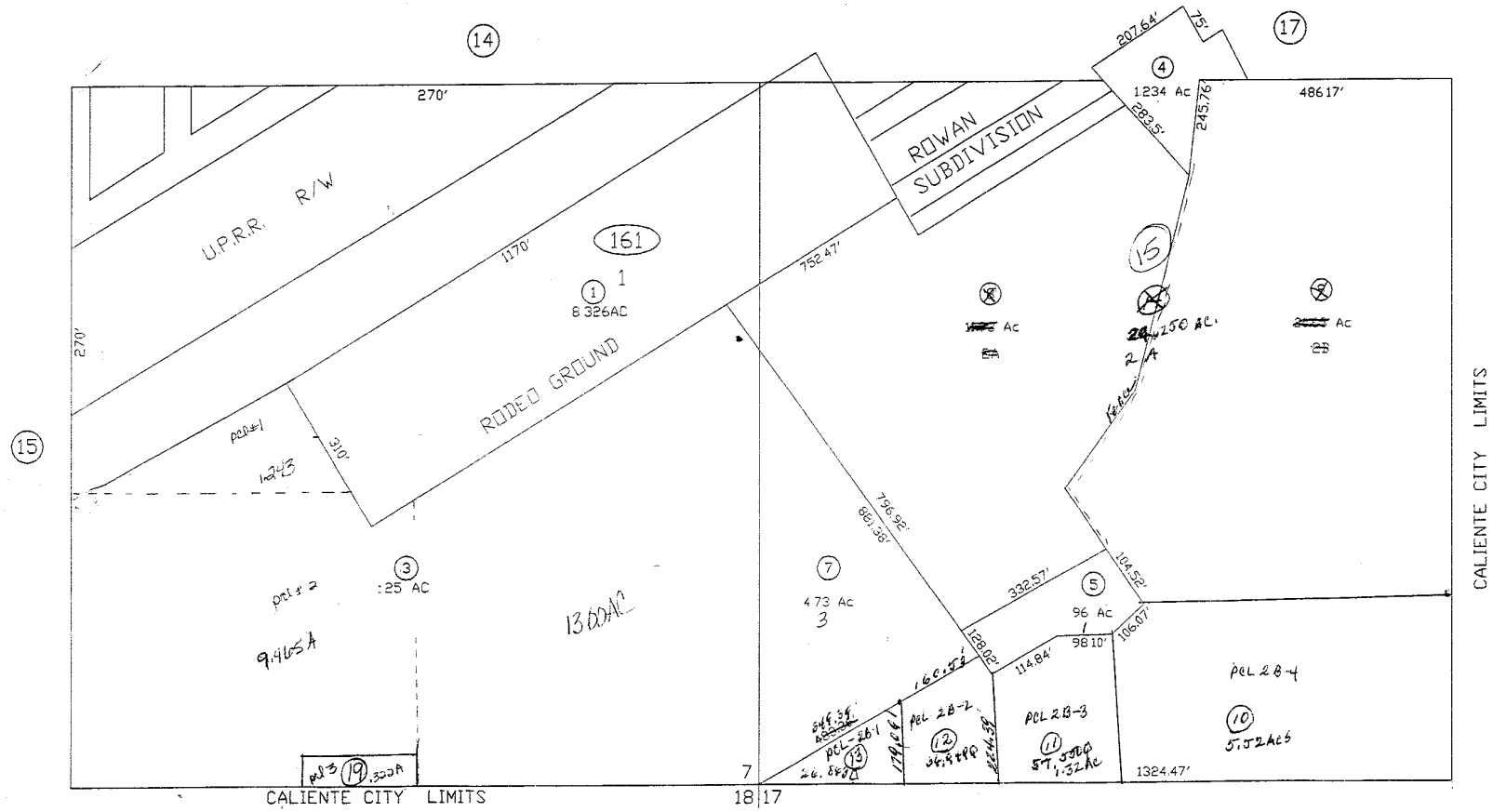

CALIENTE, NEVADA
LINCOLN COUNTY

LCA/83/MSP
LCA/80/DD
LCA/77/RES

4 TOWNSHIP	67 RANGE	7&8 SECTION

THIS MAP IS INTENDED TO ASSIST IN THE ASSESSMENT OF TAXES AND FEES AND IS FOR ILLUSTRATIVE PURPOSES ONLY. THE DIMENSIONS AND VALUES CITED IN THE DRAWING AREA ARE TO SCALE ONLY WHERE NOTED.

THIS AREA RESERVED FOR FUTURE USE

DO NOT SCALE DRAWING

STATE OF: NEVADA
COUNTY OF: LINCOLN
FISCAL YEAR: 1994
CHECKED BY: T.GESNER

1"=200'

Portion of the SW 1/4
SEC. 8, T4S, R67E, M.D.B&M.

03317

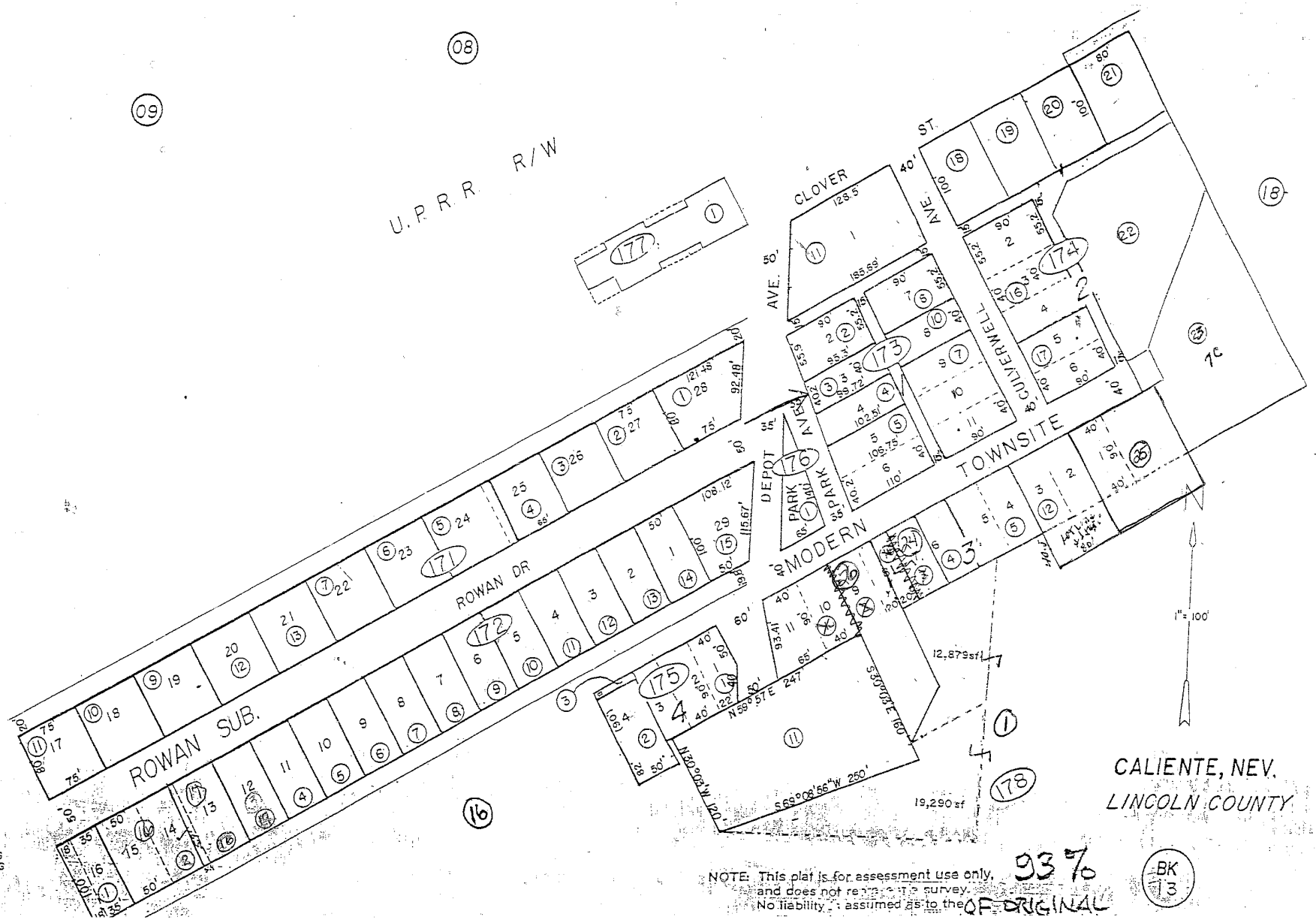

CALIENTE, NEV.
LINCOLN COUNTY

/DOAS/JAN 92/TG
/DOAS/AUG 90/TG
/84/MSP
/83/MSP
/81/DD
/80/DD

NOTE: This plat is for assessment use only, and does not represent a survey. No liability is assumed as to the

93%
OF ORIGINAL

BK 13

Portions of the NE1/4, NW1/4, SE1/4 & SW1/4
SEC.8, T4S, R67E, M.D.B&M.

03-18

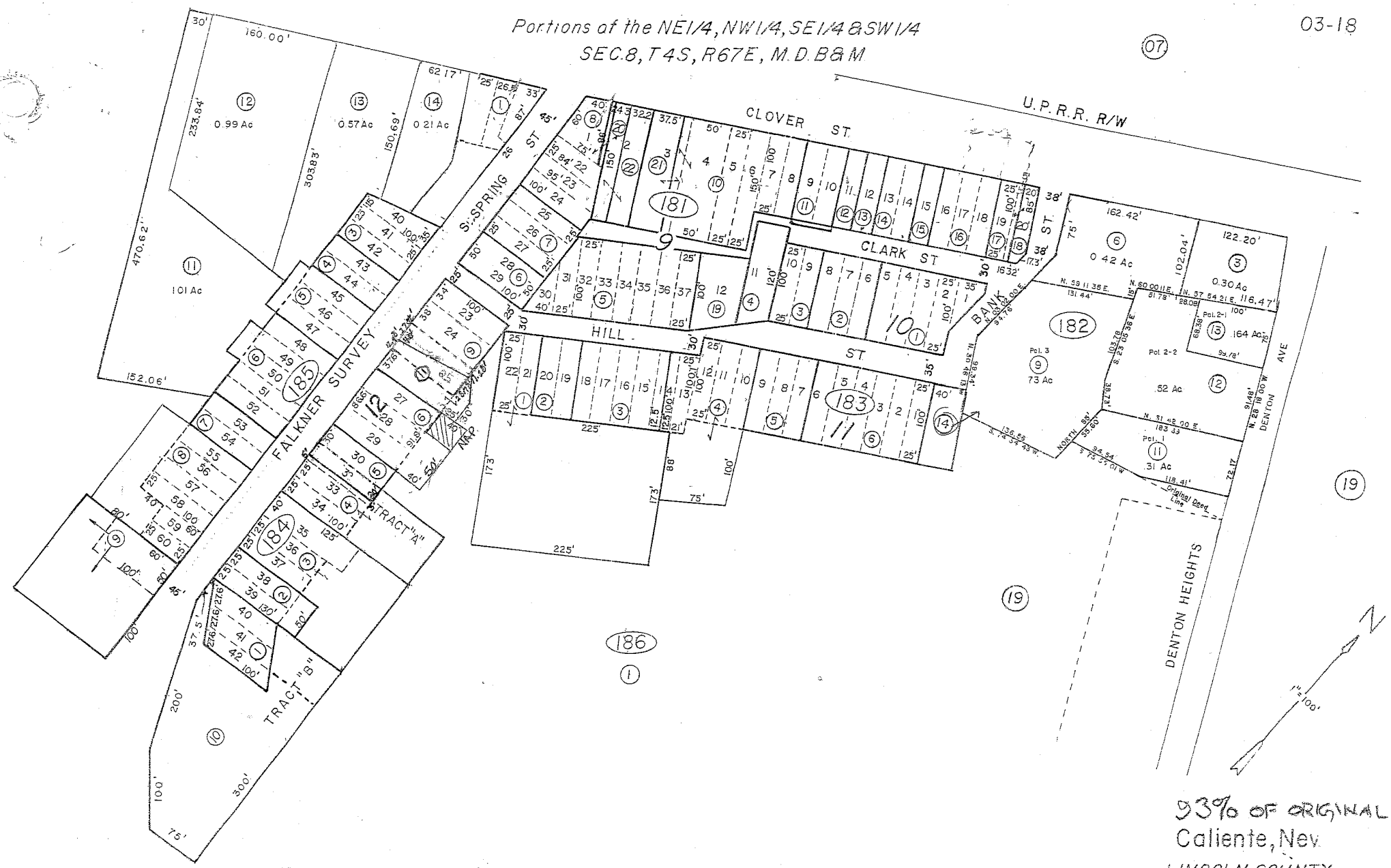

93% OF ORIGINAL
Caliente, Nev.
LINCOLN COUNTY

NOTE: This plat is for assessment use only, and does not represent a survey. No liability is assumed as to the accuracy of the data delineated

REV/DOAS/JAN 92/TG
LCA/84/MSP LCA/79/D.D.

Por. of the NE1/4 & SE1/4
Sec. 8, T4S, R67E, M.D.B.&M.

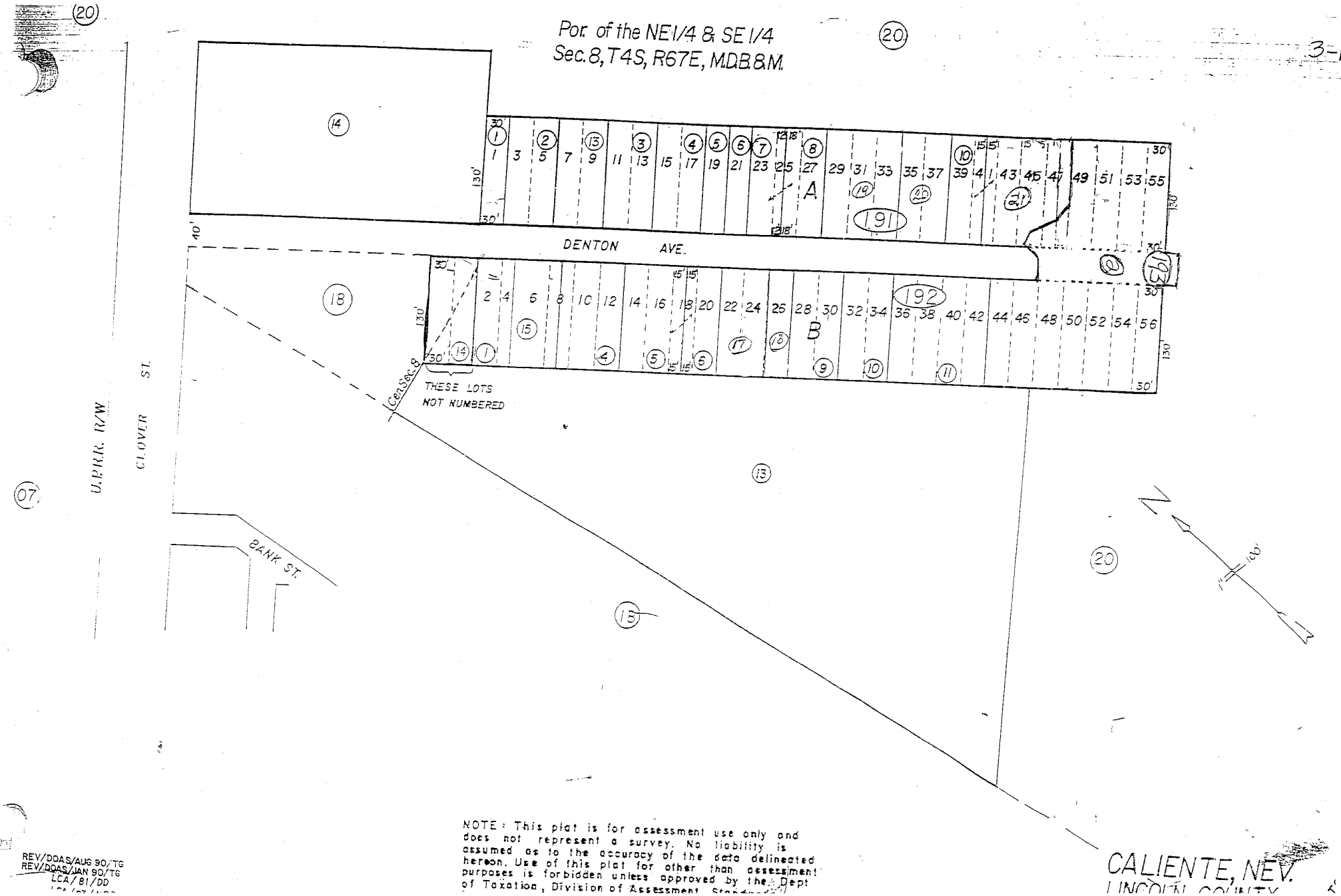

NOTE: This plat is for assessment use only and does not represent a survey. No liability is assumed as to the accuracy of the data delineated hereon. Use of this plat for other than assessment purposes is forbidden unless approved by the Dept of Taxation, Division of Assessment Standards.

REV/DOAS/AUG 90/TG
REV/DOAS/JAN 90/TG
LCA/BI/DD

CALIENTE, NEV.
LINCOLN COUNTY

Por of NW1/4 SE1/4, Por SW1/4 NE1/4, & Por SE1/4 NE1/4 Sec.8, T4S, R67E, M.D.B.&M.

03-20

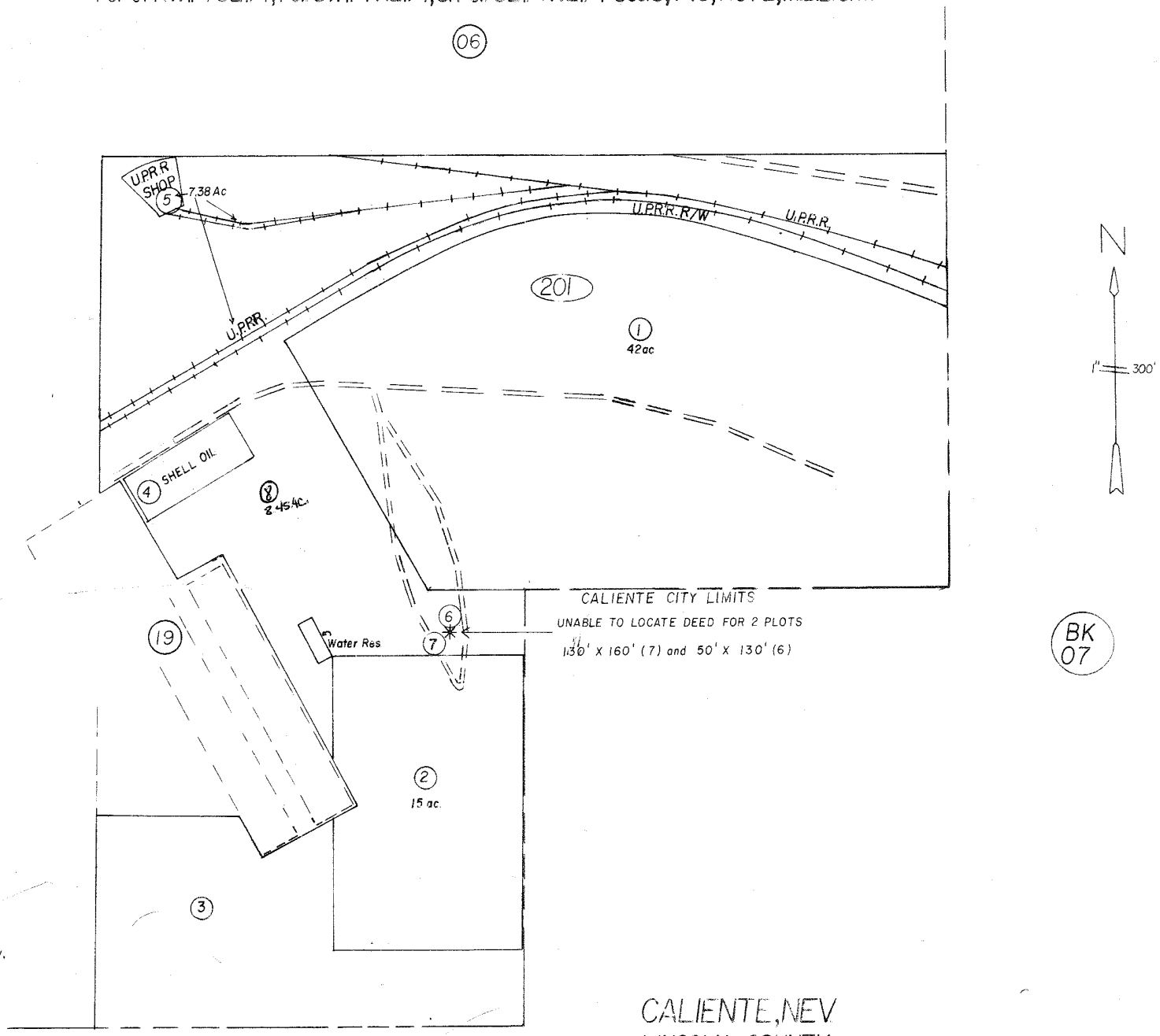

NOTE: This plat is for assessment use only, and does not represent a survey. No liability is assumed as to the accuracy of the data delineated hereon.
NEVADA TAX COMMISSION

CALIENTE, NEV.
LINCOLN COUNTY

3-21

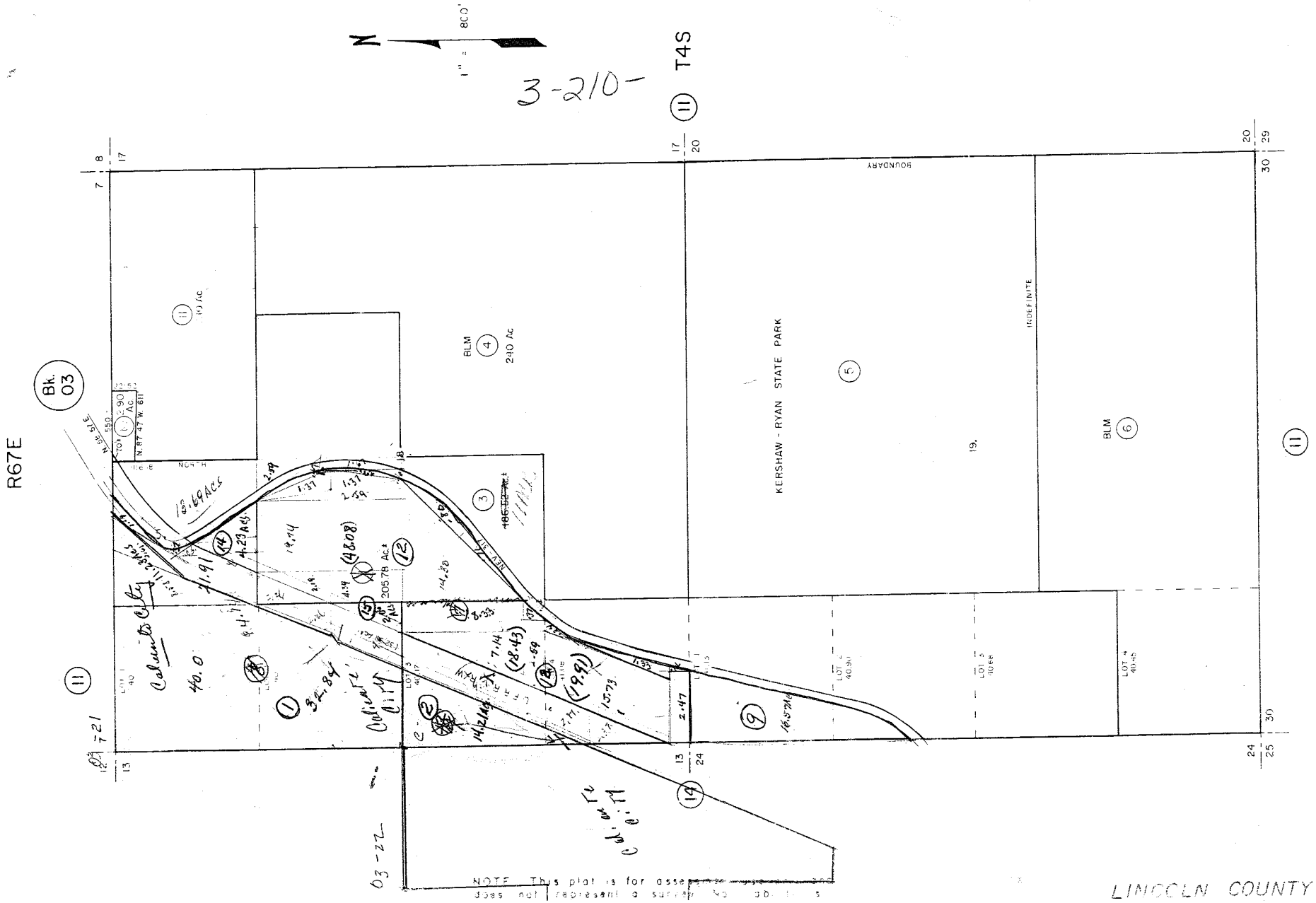

R67E
T4S
Bk. 03
N
1" = 800'
3-210-
KERSHAW - RYAN STATE PARK
BOUNDARY
INDEFINITE
BLM
240 Ac
205.78 Ac
NORTH
NOTE This plat is for assessment ... does not represent a survey No ...
LINCOLN COUNTY

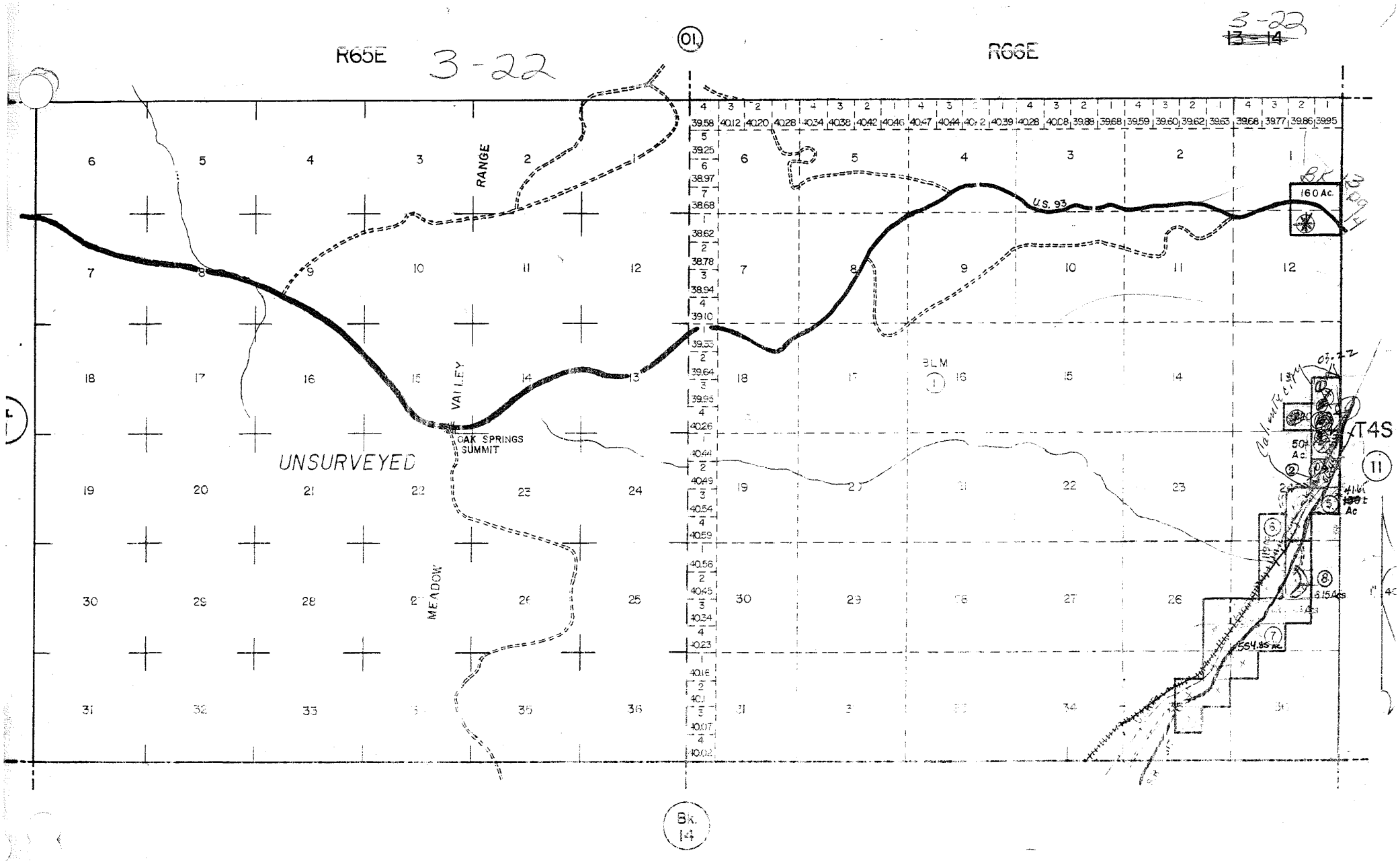

This plat is for assessment purposes

3-23

Bk. 12

R67E

R68E

TO PIOCHE
APPROX. 15.6 MILES

WASH

VALLEY

BOOK 13

CHIEF
MINING
DISTRICT

MEADOW

B.L.M.

T3S

LITTLE MTN.

1" = 4000'

U.S. - 93

TO CALIENTE
APPROX 1 MILE

NOTE: UNION PACIFIC RAILROAD ROUTE
ABANDONED TO LINCOLN COUNTY.

* 1 Ac. Parcel - Location Approximate

NOTE: This plat is for assessment use only and does not represent a survey. No liability is assumed as to the accuracy of the data delineated hereon.
NEVADA TAX COMMISSION

TC / DOAS / 74 / BR

LCA / MP / 86
DOT / DOAS / AUG 88 / DA
REV / DOAS / MAR 95 / DA

LINCOLN COUNTY

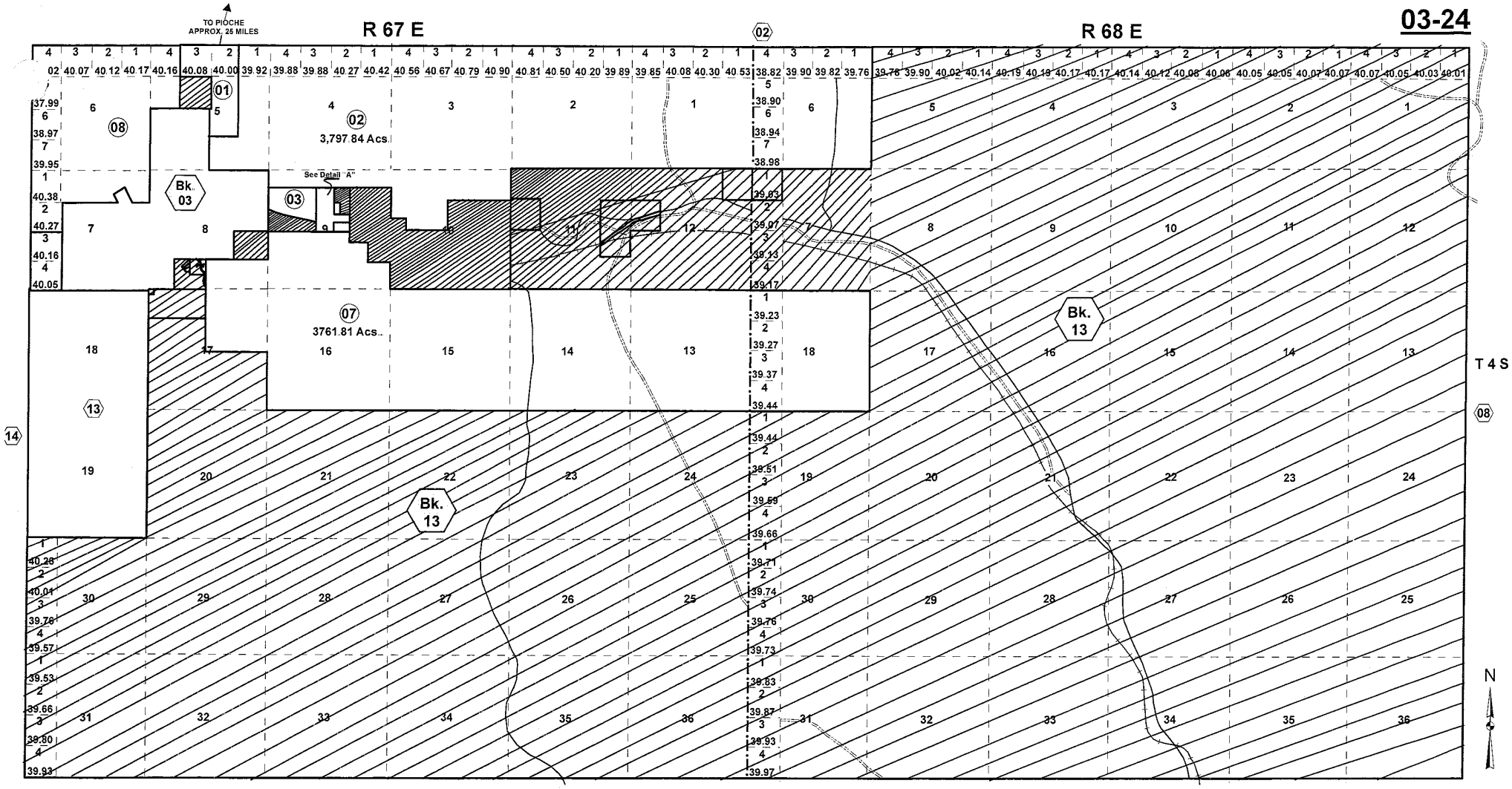

1 inch = 4,000 feet

Detail "A"

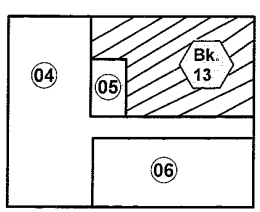

LC ASSR / NOV 09 / MF
REV / DOAS / JUL 88 / DA
LCA / DD / 79
LCA / 83 / MSP

NOTE: This plat is for assessment use only and does not represent a survey. No liability is assumed as to the accuracy of the data delineated hereon.
NEVADA TAX COMMISSION

LINCOLN COUNTY

R 65 E

R 66 E

Bk. 12

Bk. 11

Bk. 13

T 3 S

02

01

14

UNSURVEYED

WATER TANK

WATER TANK

GRAY DOME

ANTELOPE CANYON

N

REV / LC ASSR / OCT 09 / MF
REV./ DOAS / JUL 88 / DA
REV./ DOAS / JAN 87 / TEX

NOTE: This plat is for assessment use only and does not represent a survey
No liability is assumed as to the accuracy of the data delineated hereon.
NEVADA TAX COMMISSION

1 inch = 4,000 feet

COUNTY OF LINCOLN STATE OF NEVADA

LINCOLN COUNTY