BOOK 02

INDEX MAP

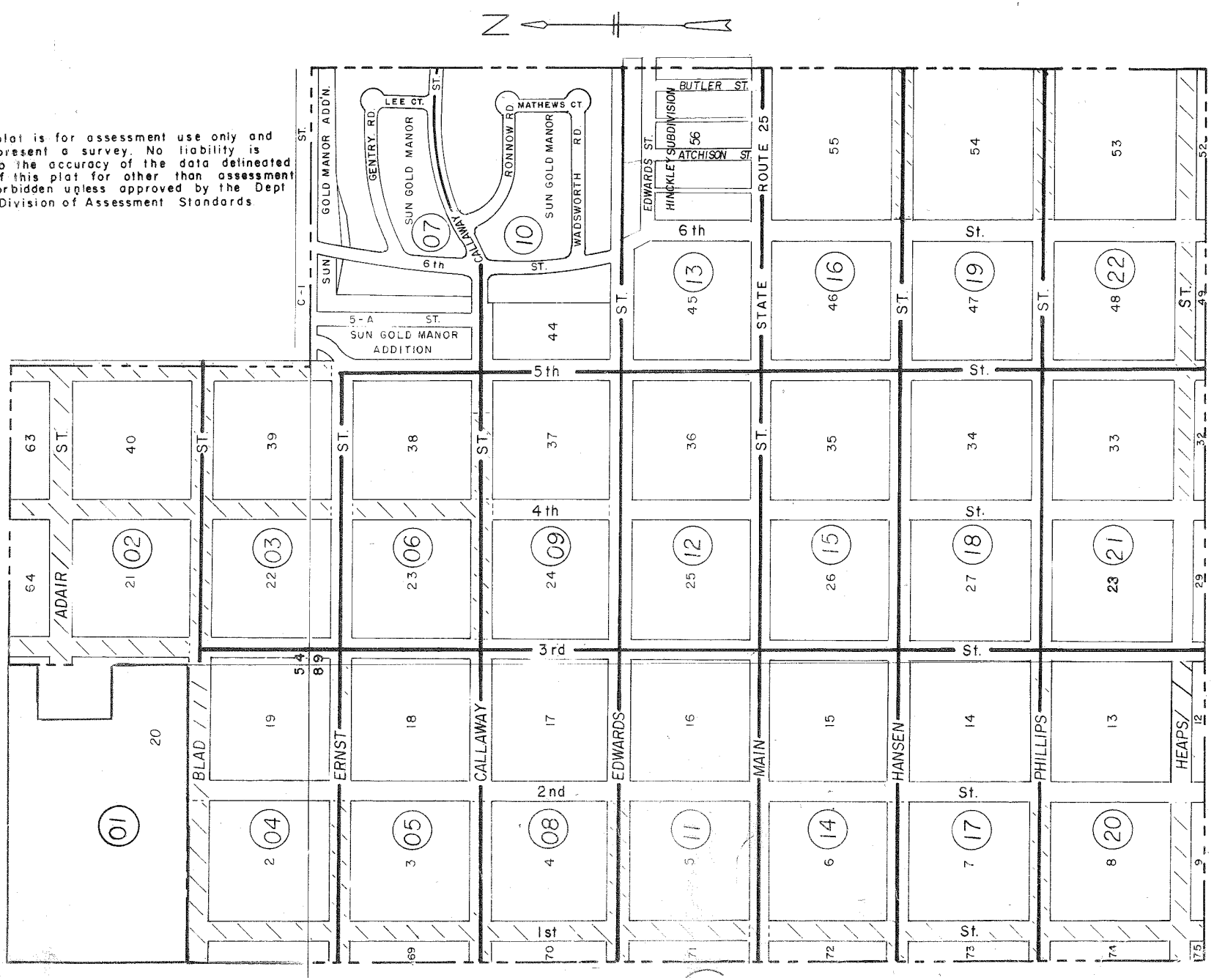

PANACA, NEV.

LINCOLN COU

BK 12

PANACA NEVADA

BOOK 2
INDEX 11

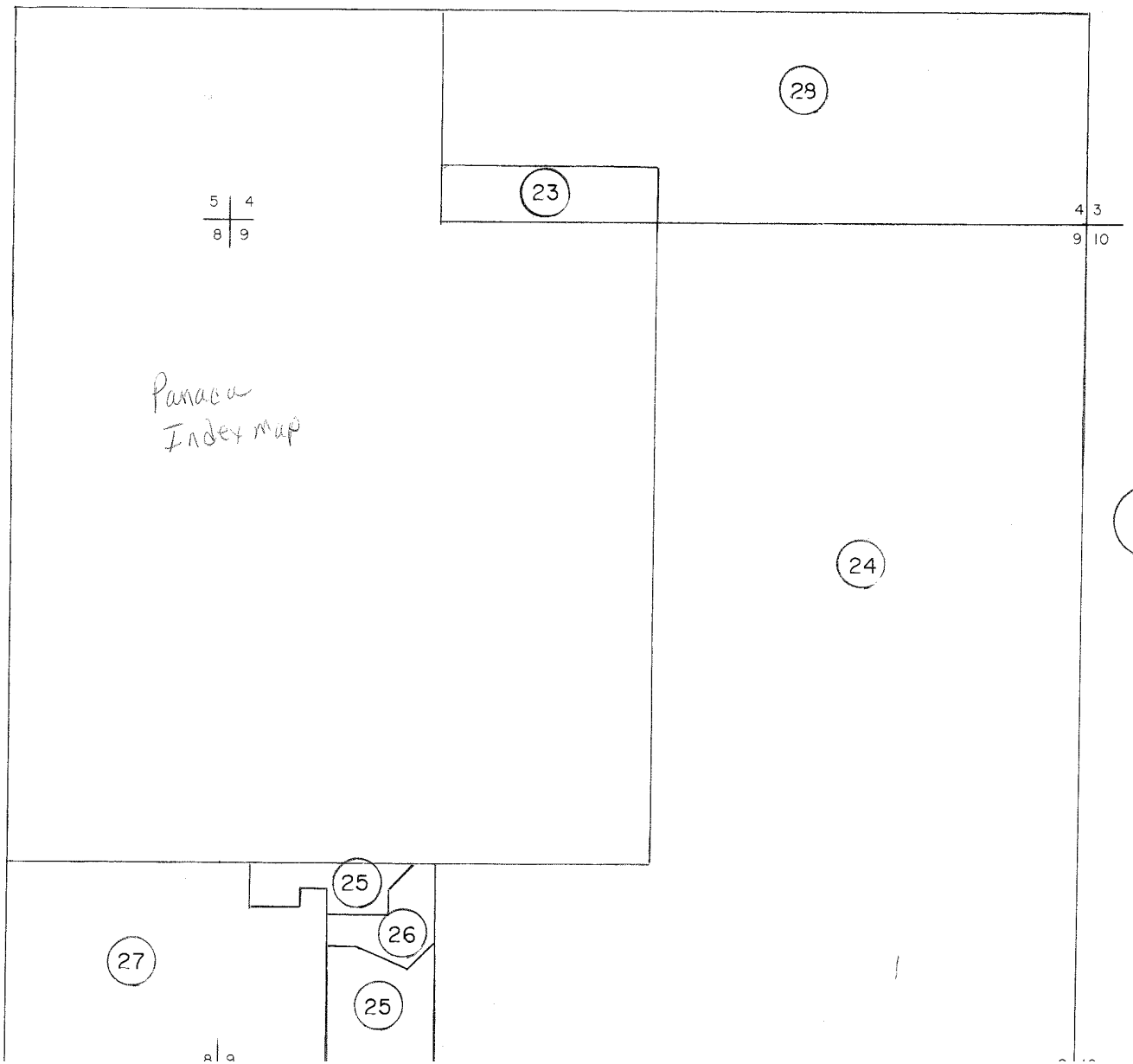

BK 12

BK 12

NO SCALE

LINCOLN COUNTY

NOTE: This plat is for assessment use only and does not represent a survey No liability is assumed as to the accuracy of the data delineated hereon. Use of this plat for other than assessment purposes is forbidden unless approved by the Dept of Taxation Division of Assessment Standards.

Portion of the SE 1/4
SEC.5, T2S, R68E, M.D.B&M.

Bk 12

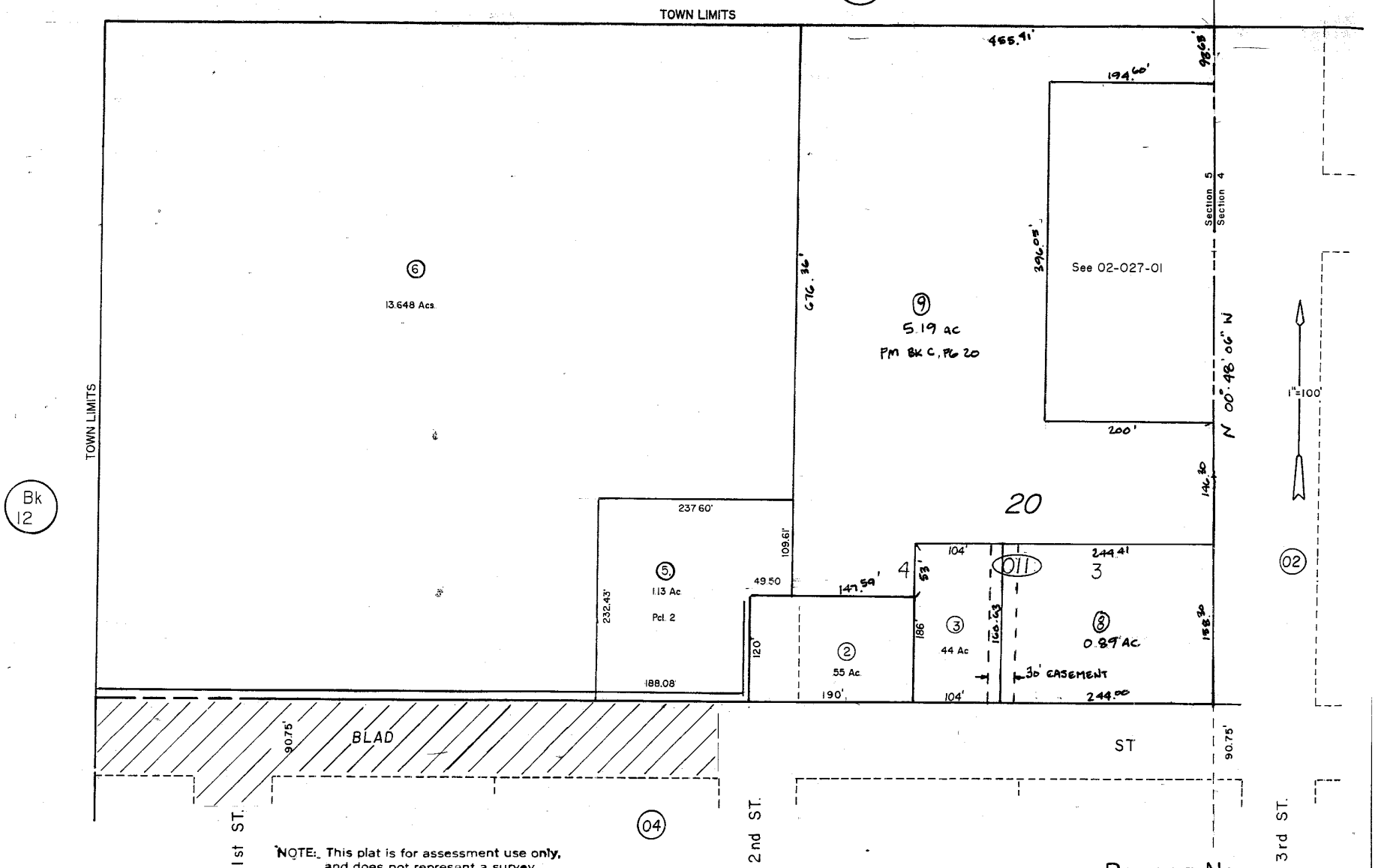

NOTE: This plat is for assessment use only, and does not represent a survey. No liability is assumed as to the accuracy of the data delineated hereon.

NEVADA TAX COMMISSION

LCA/76/RES
LCA/80/D.D.
LCA/83/M.S.P.
LCA/86/MSP
REV/DOAS/JAN 92/TG

Panaca, Nev.
LINCOLN COUNTY

02-02

Portion of the SW 1/4
SEC 4, T2S, R68E, M.D.B.&M

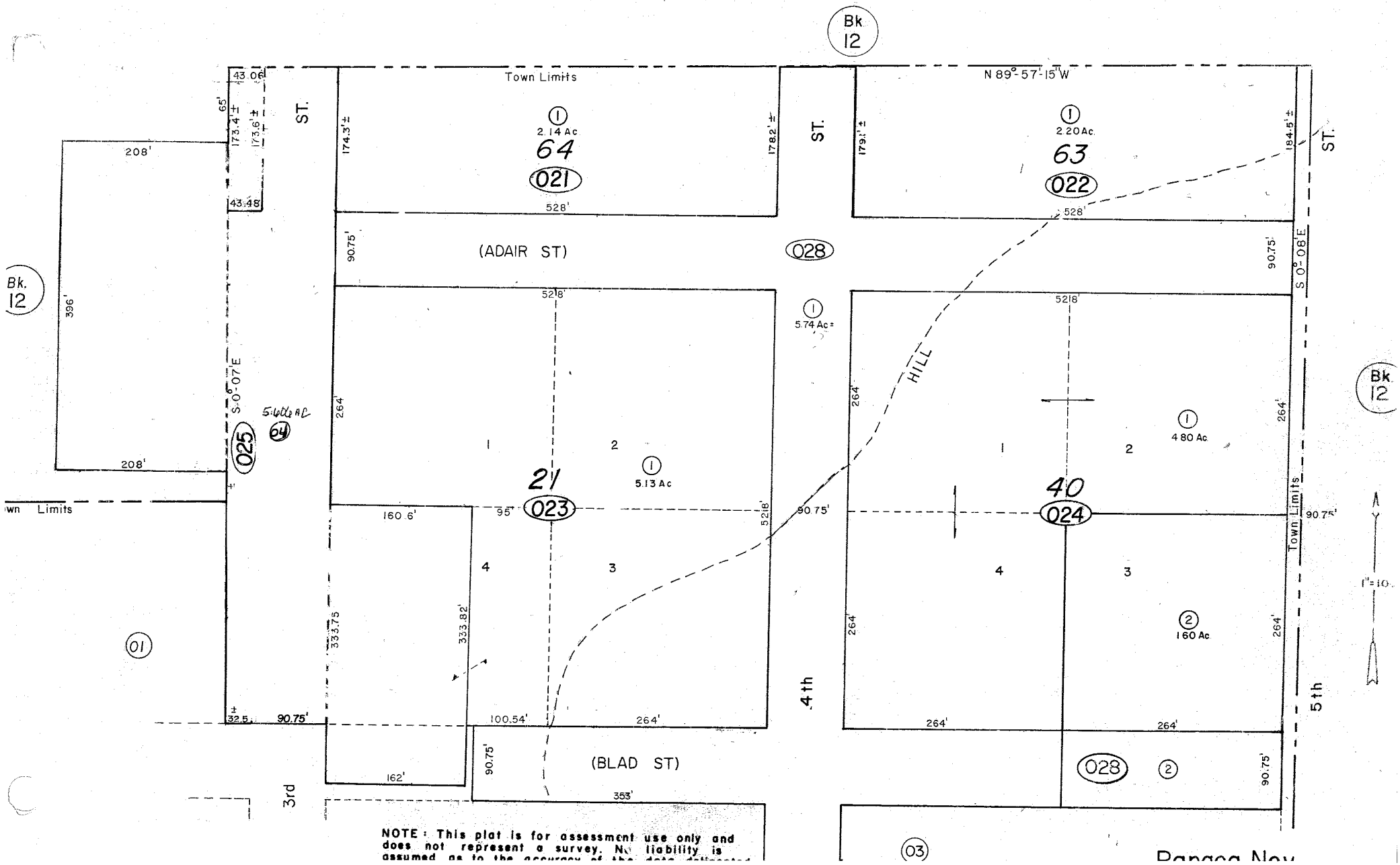

Portion of the SW 1/4
SEC. 4, T25, R68E, M.D.B & M.
Portion of the NW 1/4
SEC. 9, T25, R68E, M.D. B & M.

02-03

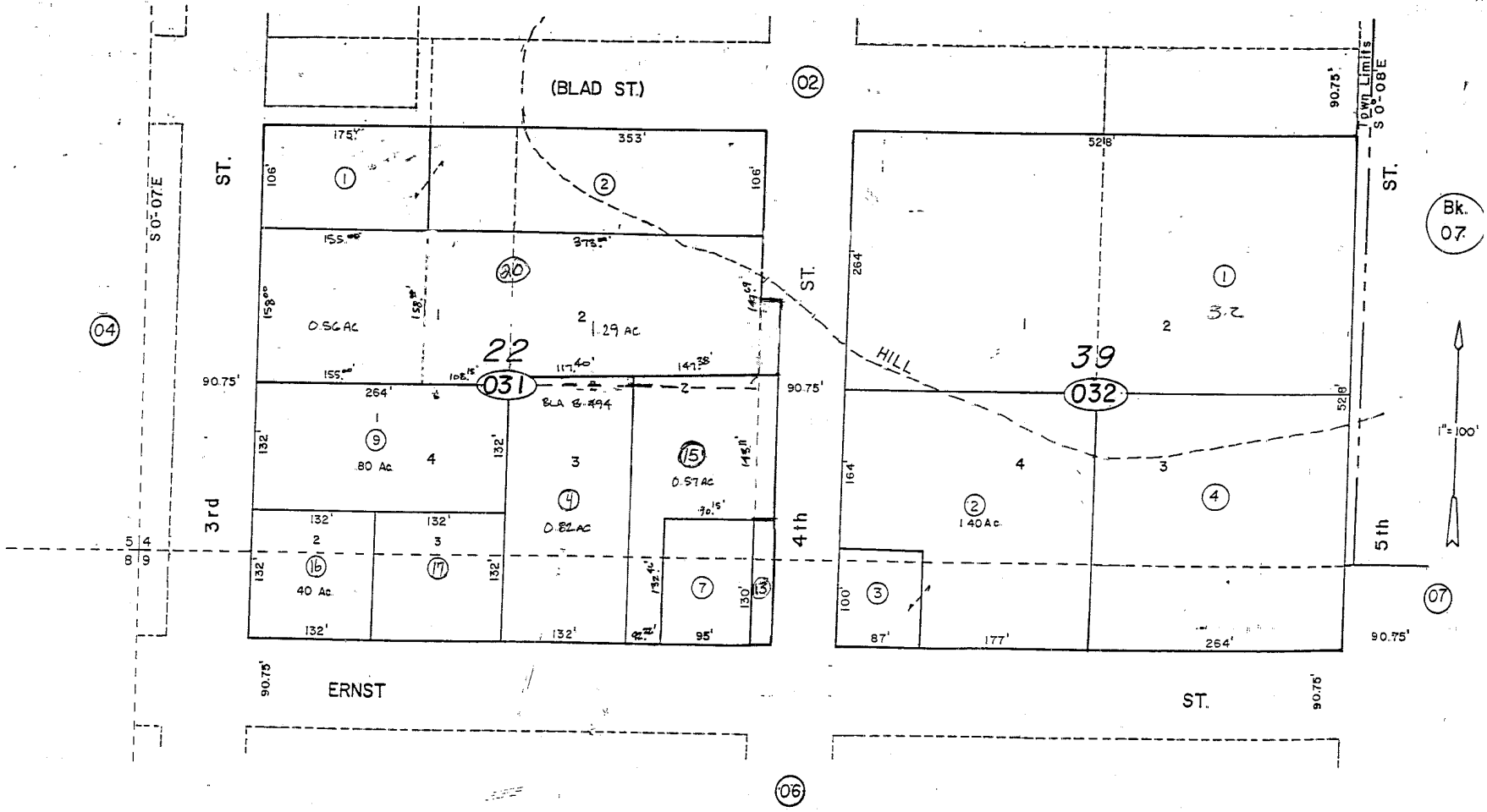

NOTE: This plat is for assessment use only and does not represent a survey. No liability is assumed as to the accuracy of the data delineated hereon. Use of this plat for other than assessment purposes is forbidden unless approved by the Dept. of Taxation, Division of Assessment Standards.

LCA/83/MSP
LCA/86/MSP
LCA/76/RES
LCA/80/DD
REV/DOAS/NOV 94/DA

Panaca, Nev.
LINCOLN COUNTY

Sec. 5 & 8, T. 2 S., R. 68 E., M.D.M.

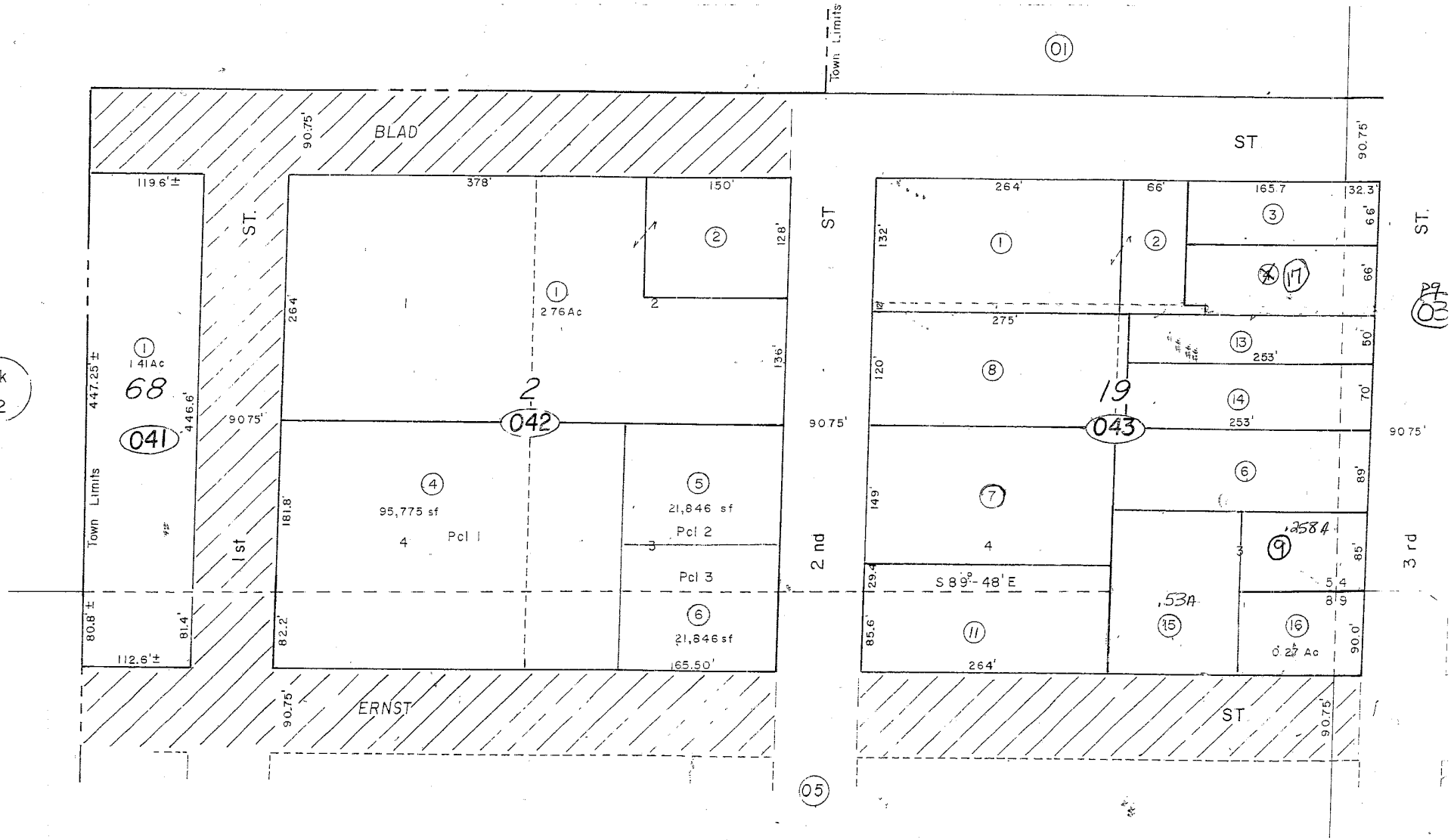

Bk 12

NOTE - This plat is for assessment use only and does not represent a survey. No liability is assumed as to the accuracy of the data delineated hereon. Use of this plat for other than assessment purposes is forbidden unless approved by the Dept of Taxation, Division of Assessment Standards.

LCA/76/R.E.S LCA/84/MSP

Panaca, Nev.
LINCOLN COUNTY

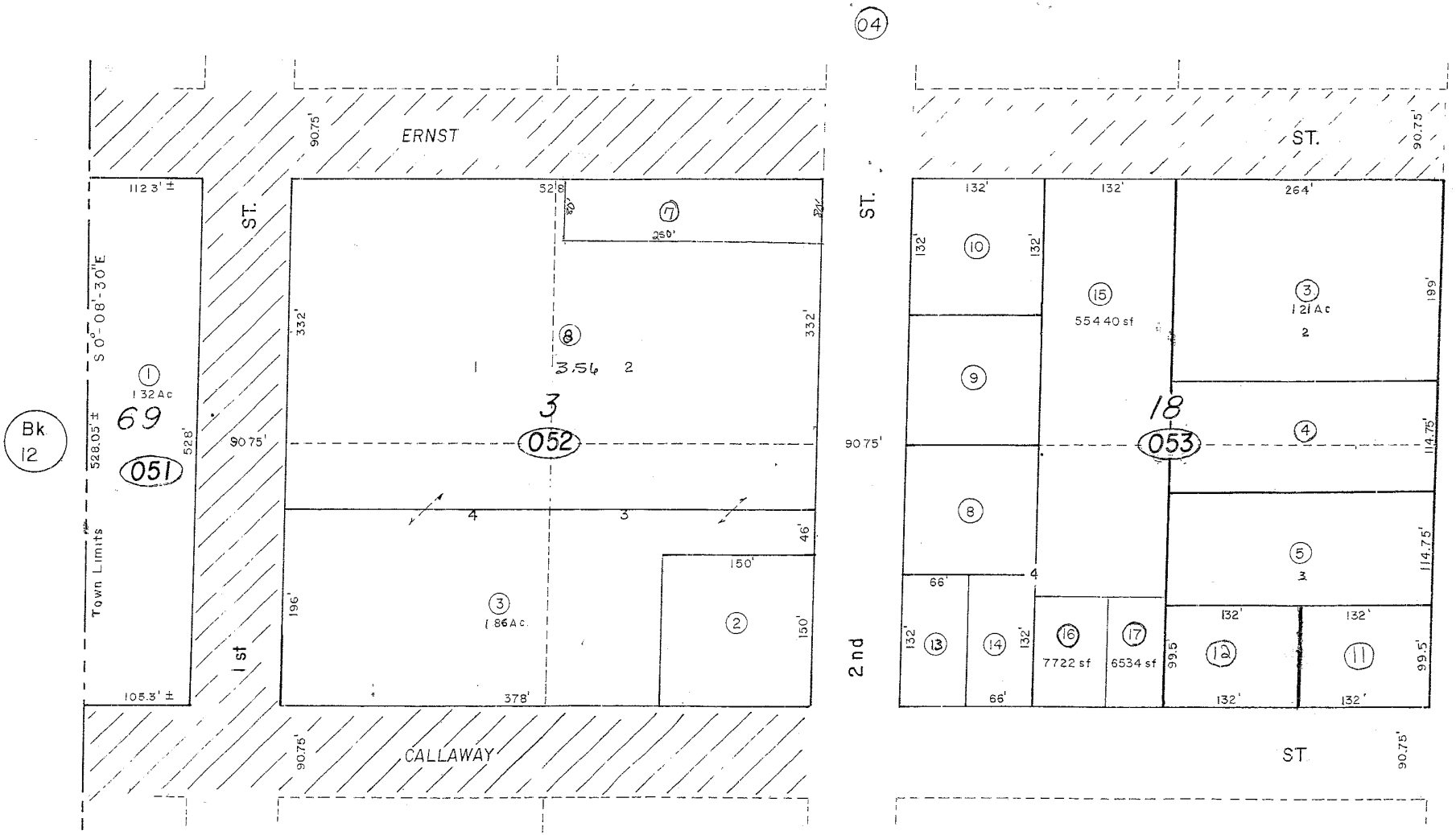

NOTE : This plat is for assessment use only and does not represent a survey. No liability is assumed as to the accuracy of the data delineated hereon. Use of this plat for other than assessment purposes is forbidden unless approved by the Dept of Taxation, Division of Assessment Standards

REV/DOAS/JUNE 90/TG
RE DOAS N./ 89 TG
REV/DOAS/OCT 87/DA
REV/DOAS/JAN 83/TG LCA/76/RES
LCA/80/DD

Panaca, Nev.
LINCOLN COUN

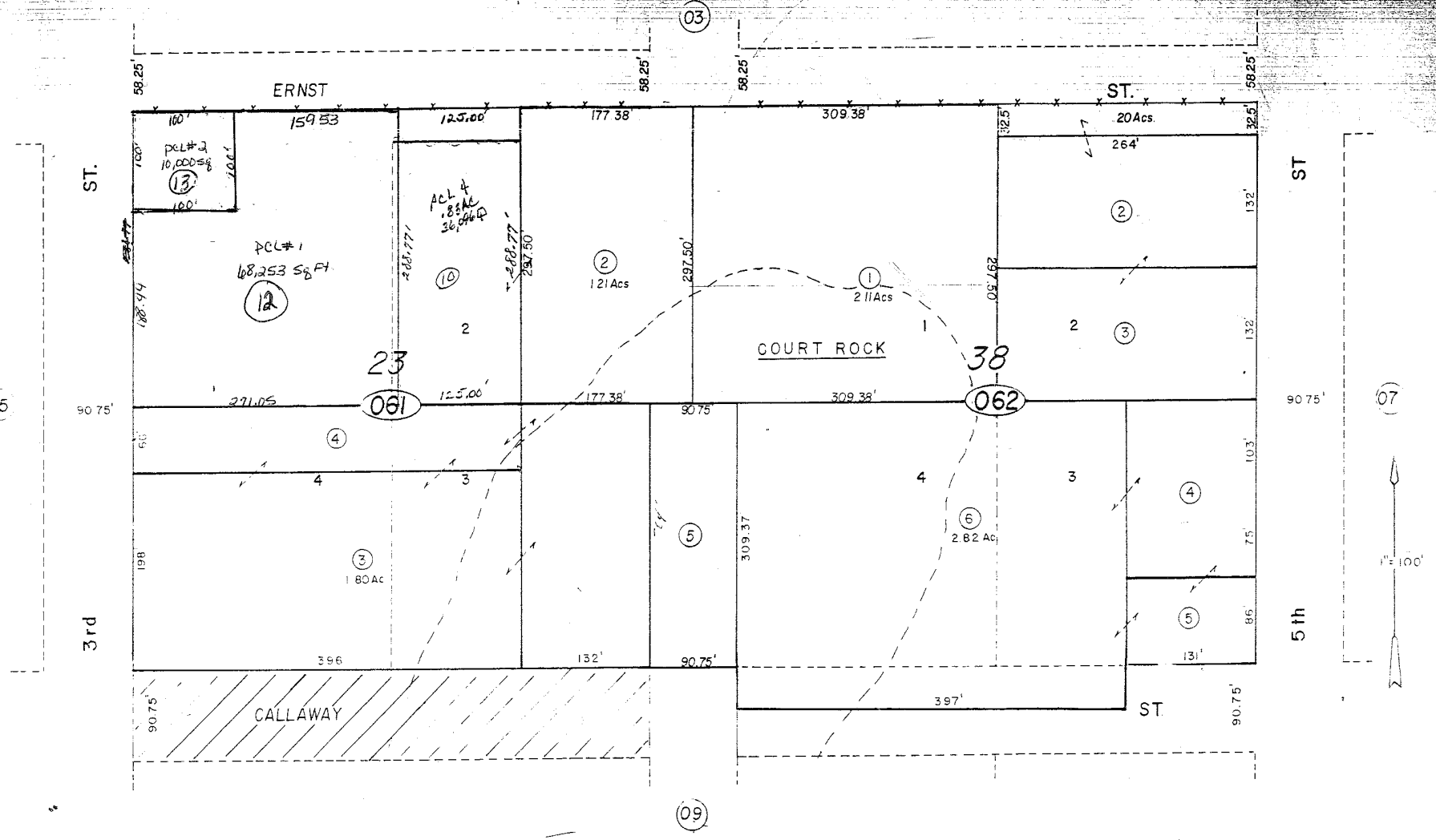

NOTE: This plat is for assessment use only, and does not represent a survey. No liability is assumed as to the accuracy of the data delineated hereon.

LCA/84/MSP LCA/76/RES
LCA/86/MSP LCA/80/DD

Panaca, Nev.
LINCOLN COUNTY

Portion of the NW 1/4
SEC. 9, T2S, R68E, M.D. B&M.

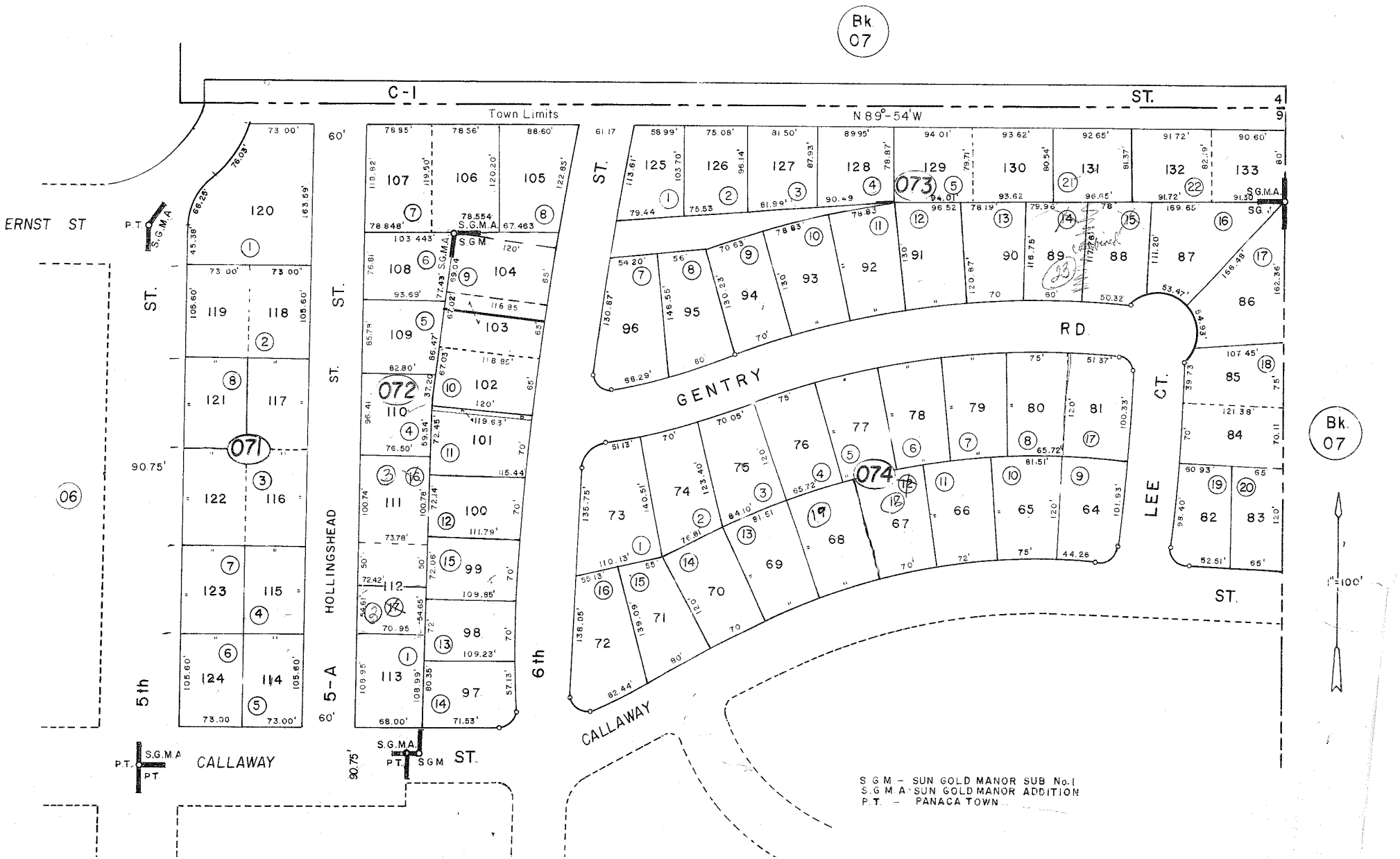

02-08

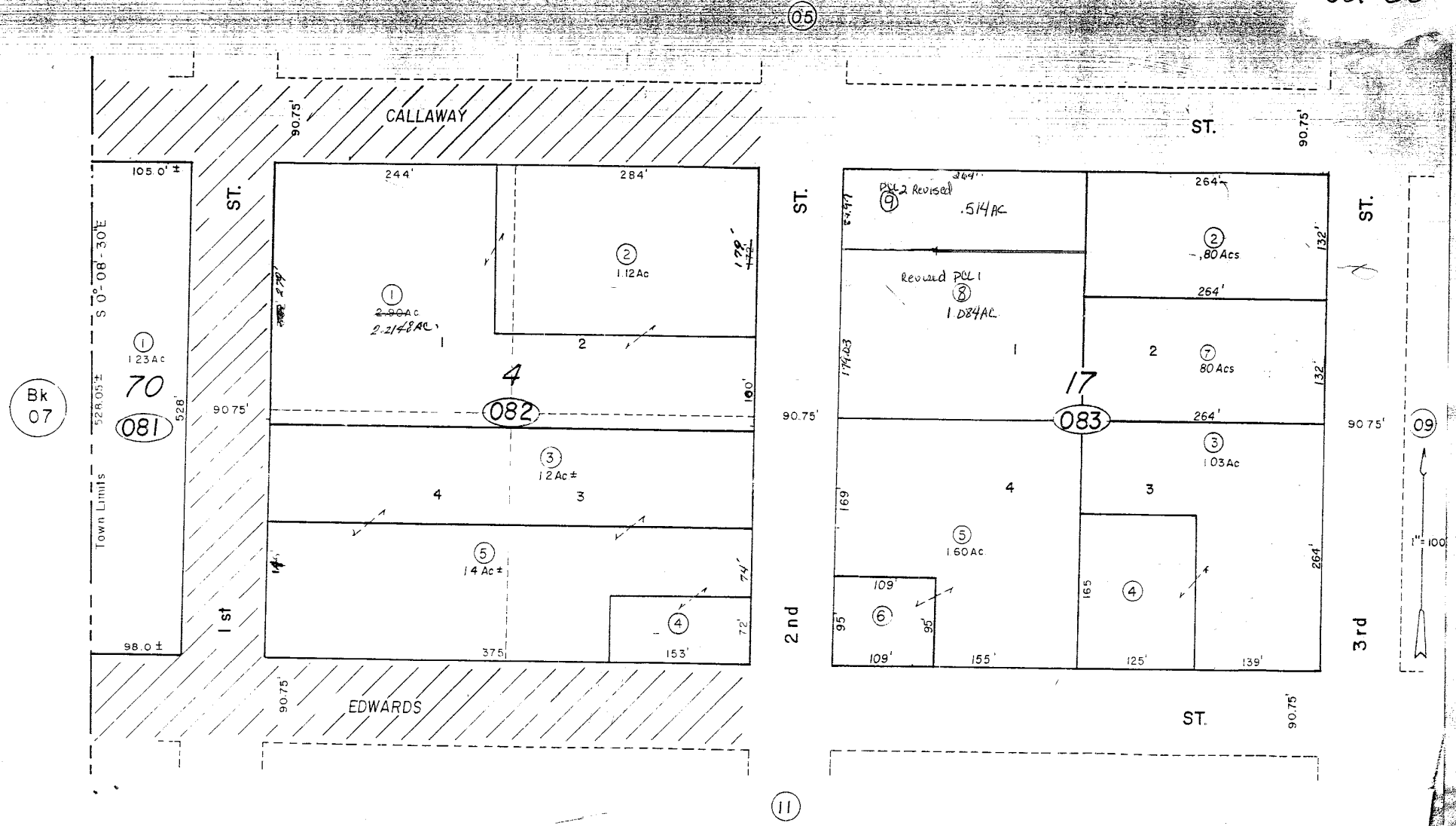

NOTE: This [illegible] for assessment use only, and does not represent a survey. No liability is assumed as to the accuracy of the data delineated hereon.
NEVADA TAX COMMISSION

MM/07/LCA
LCA/83/MSP
LCA/76/RES
LCA/80/D.D.

Panaca, Nev.
LINCOLN COUNTY

SEC. 9, T25, R68E, M.D B&M.

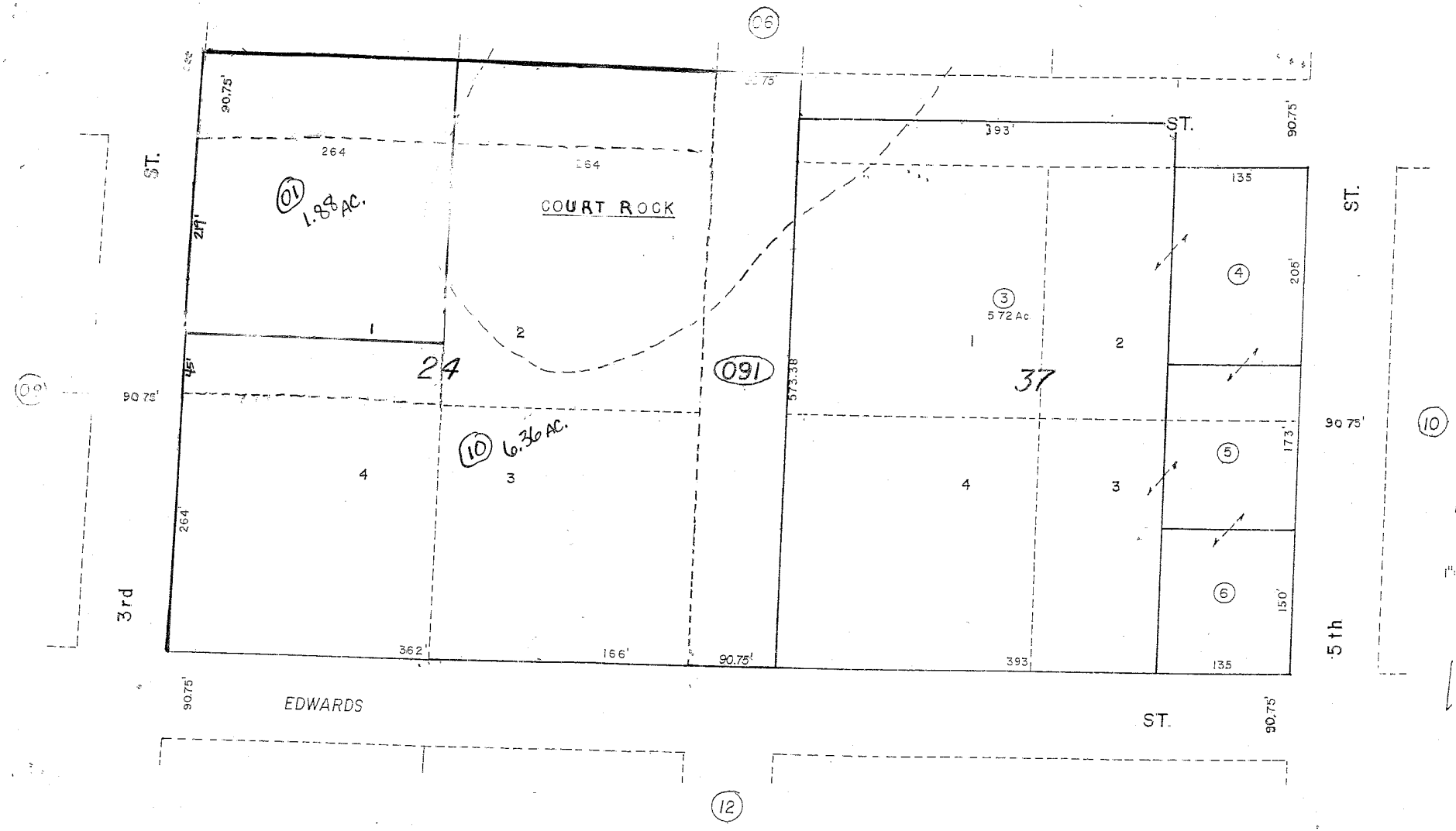

NOTE: This plat is for assessment use only, and does not represent a survey. No liability is assumed as to the

Panaca, Nev.

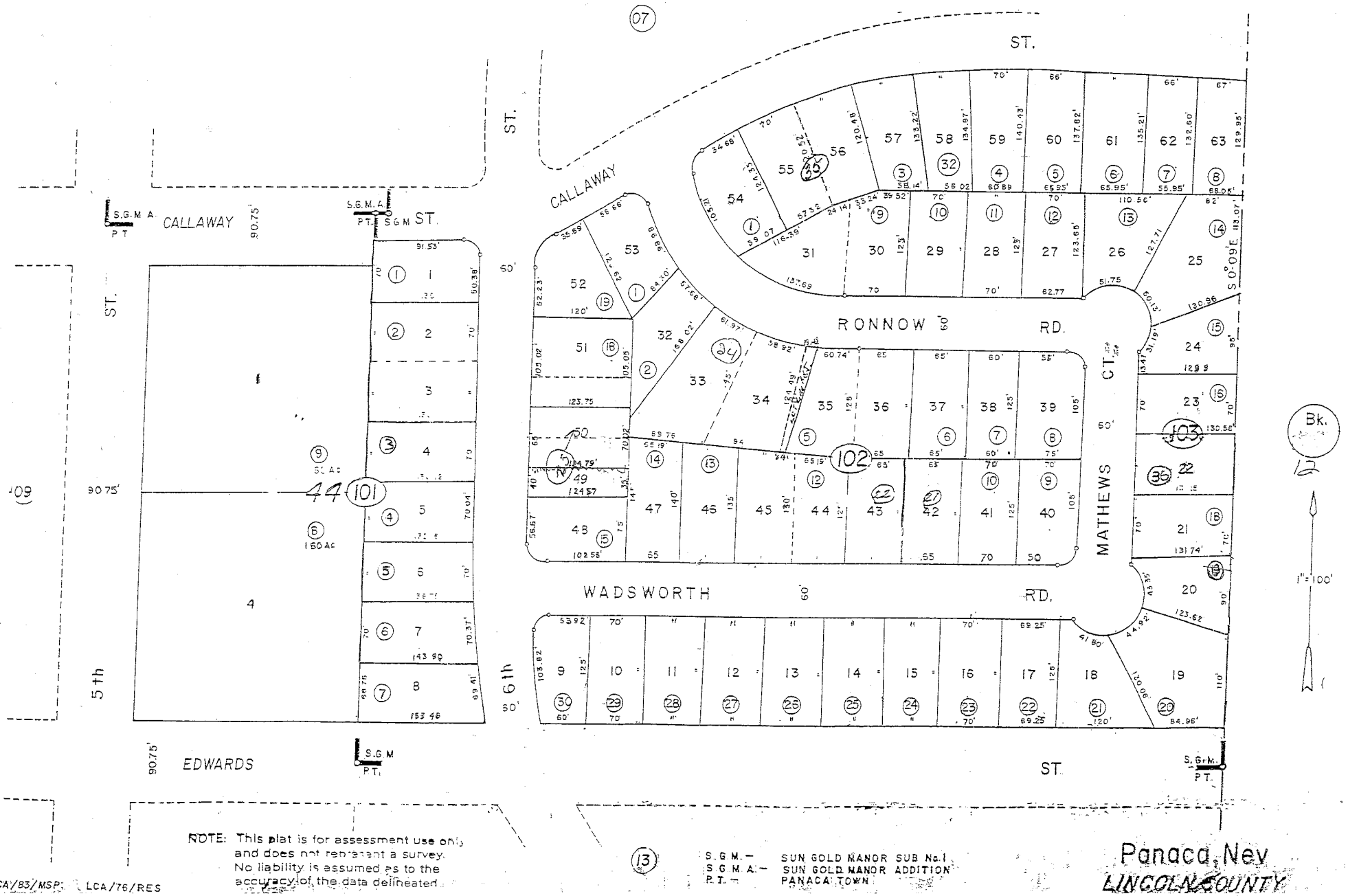

NOTE: This plat is for assessment use only and does not represent a survey. No liability is assumed as to the accuracy of the data delineated.

LCA/83/MSP: LCA/76/RES

(13) S.G.M. — SUN GOLD MANOR SUB No.1
S.G.M.A. — SUN GOLD MANOR ADDITION
P.T. — PANACA TOWN

Panaca, Ney
LINCOLN COUNTY

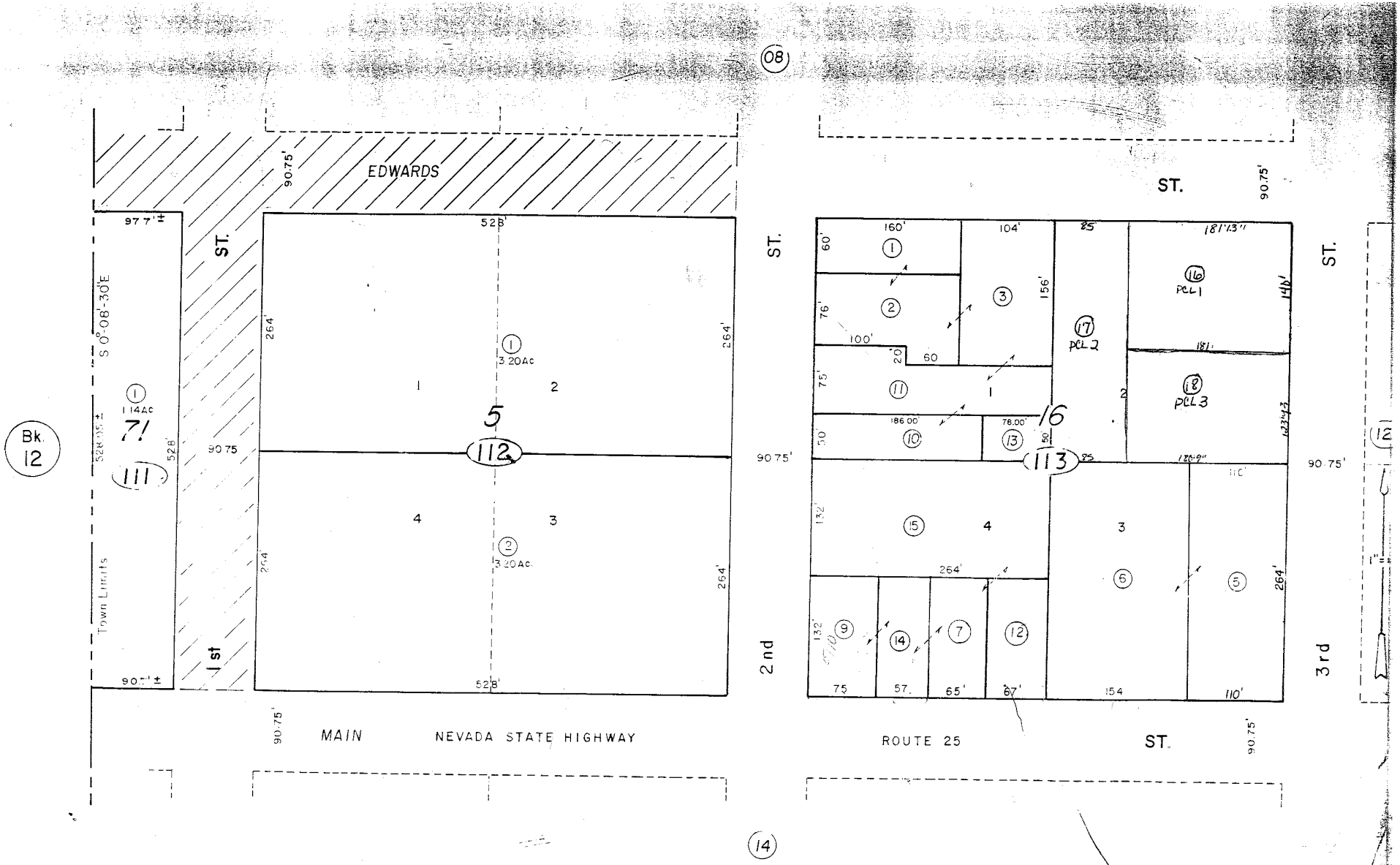

NOTE : This plat is for assessment use only and does not represent a survey. No liability is assumed as to the accuracy of the data delineated hereon. Use of this plat for other than assessment purposes is forbidden unless approved by the Dept. of Taxation, Division of Assessment Standards.

LCA/84/M.S.P
LCA/86/MSP
LCA/76/RES
LCA/80/D.D.
REV/DOAS/JULY 90/TG

Panaca, Nev.
LINCOLN COUNTY

Portion of the NW¼
SEC. 9, T2S, R68E; M.D.B&M.

02-12

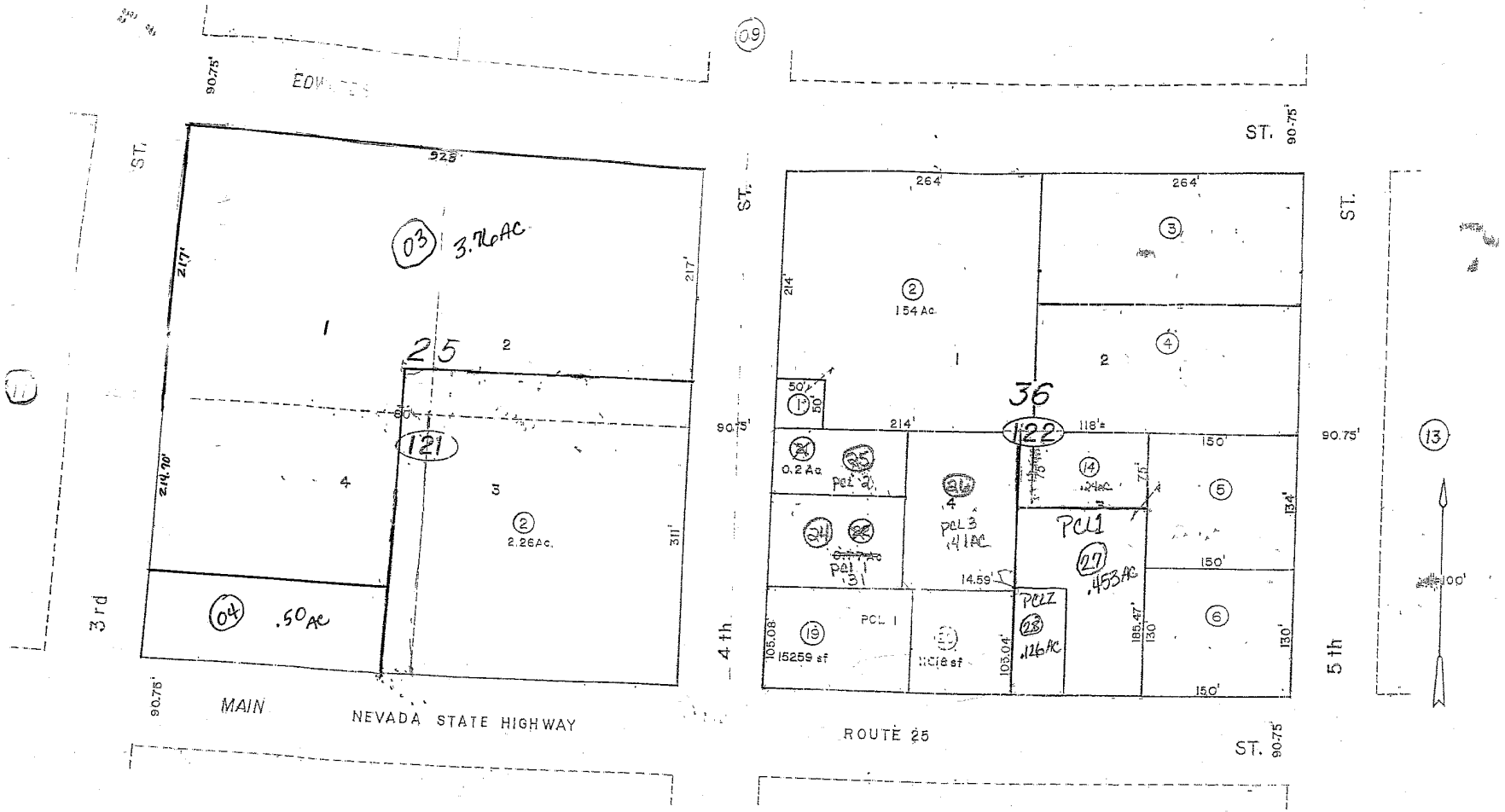

REV/DOAS/MAR 82/TG
LCA/83/MSP LCA/76/RES
LCA/80/DD

NOTE: This plat is for assessment use only and does not represent a survey. No liability is assumed as to the accuracy of the data delineated hereon. Use of this plat for other than assessment purposes is forbidden unless approved by the Dept. of Taxation, Division of Ass...

Panaca, Nev.

Portion of the NW 1/4 ...
SEC. 9, T2S, R68E, M.D.B&M.

02-13

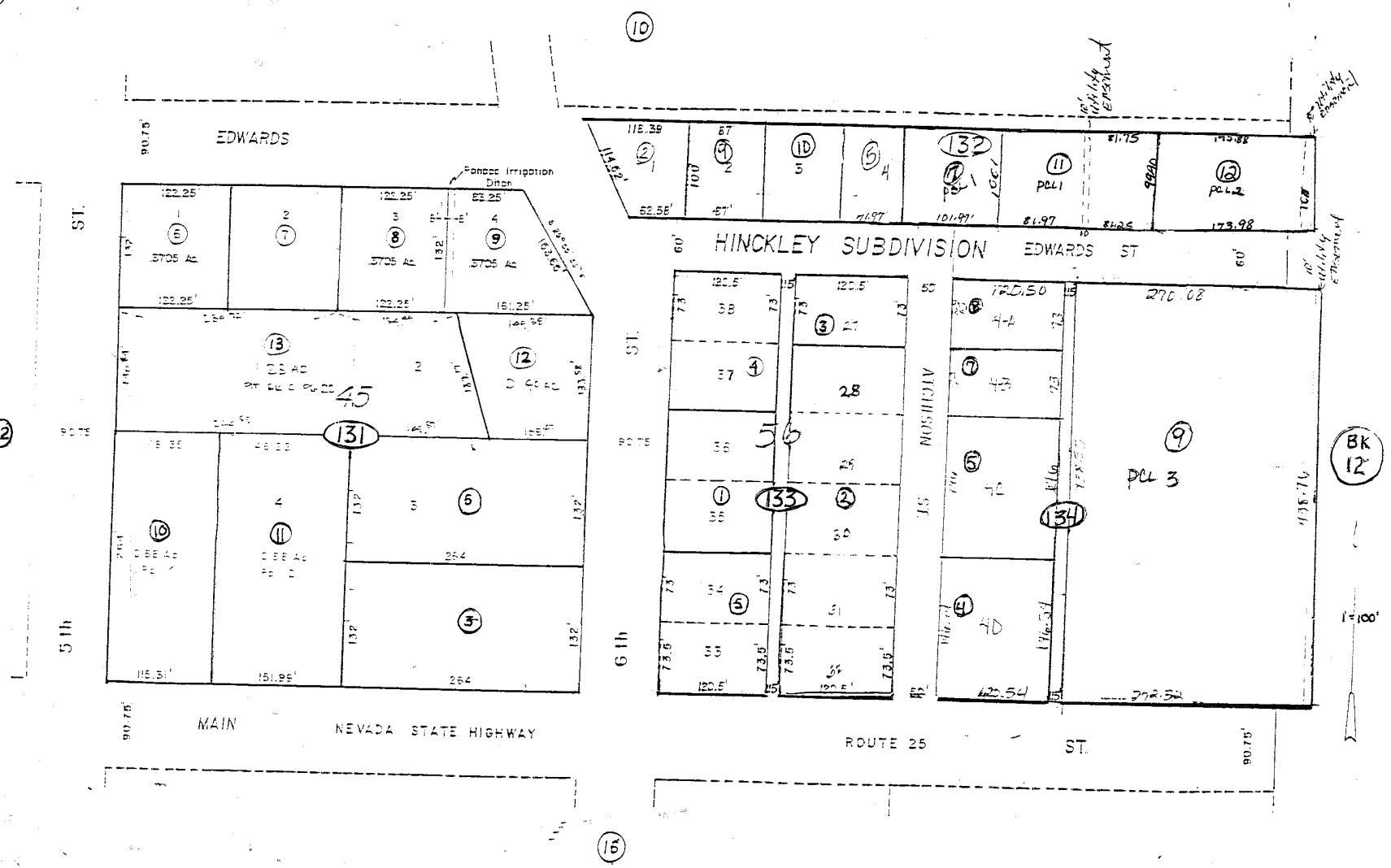

NOTE: This plat is for assessment use only, and does not represent a survey. No liability is assumed as to the accuracy of the data delineated.

LCA/DOAS/DOT/DOAS/NDV 94/DA 2/06mm
LCA/84/MSP LCA/76/RES

Panaca, Nev.

Portion of the NE 1/4
Portion of the SE 1/4
SEC.8, T2S, R68E, M.D.B&M.

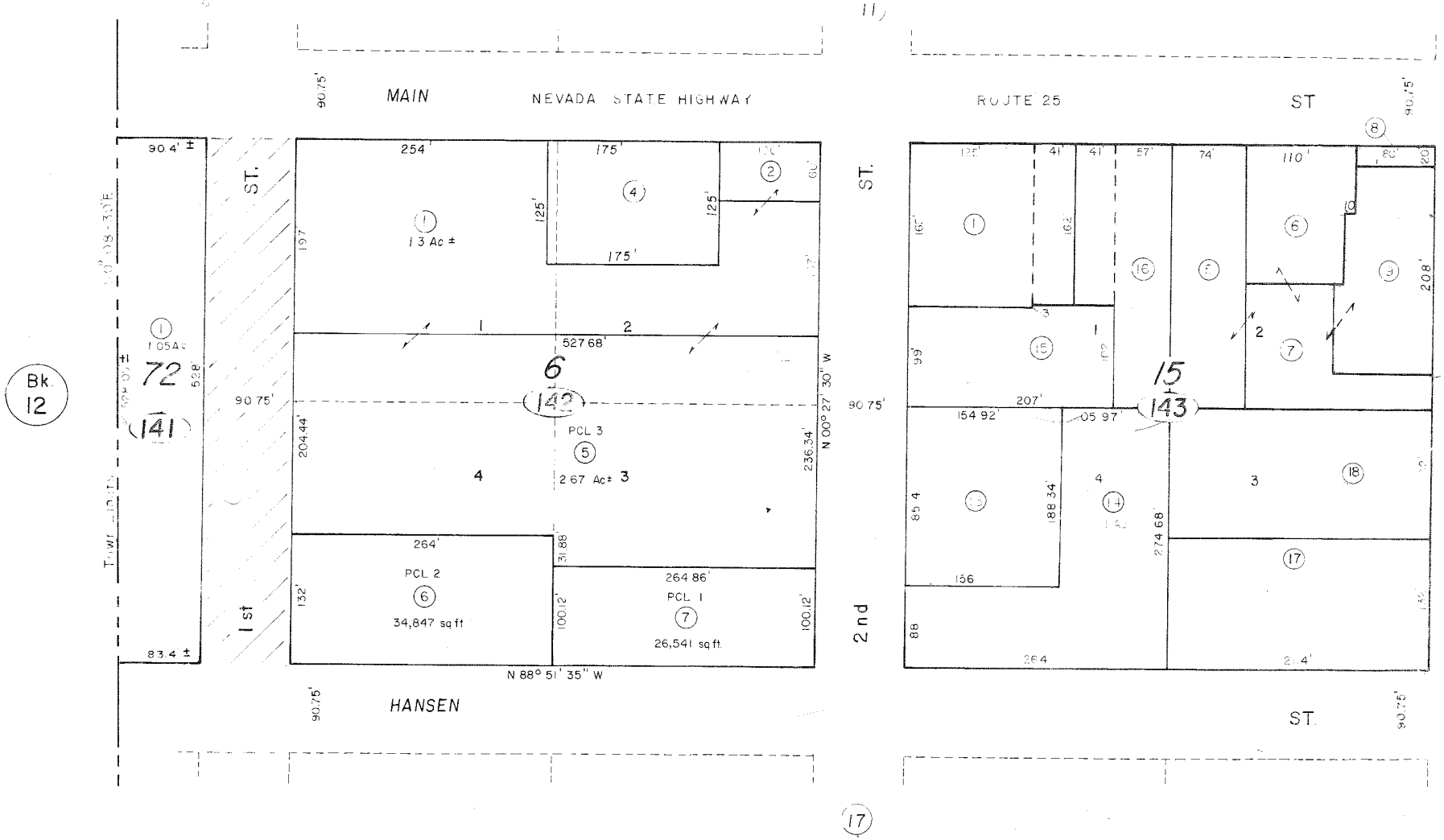

NOTE : This plat is for assessment use only and does not represent a survey. No liability is

Portion of the NW¼
Portion of the SW¼
SEC 3, T2S, R68E, M.D.B&M.

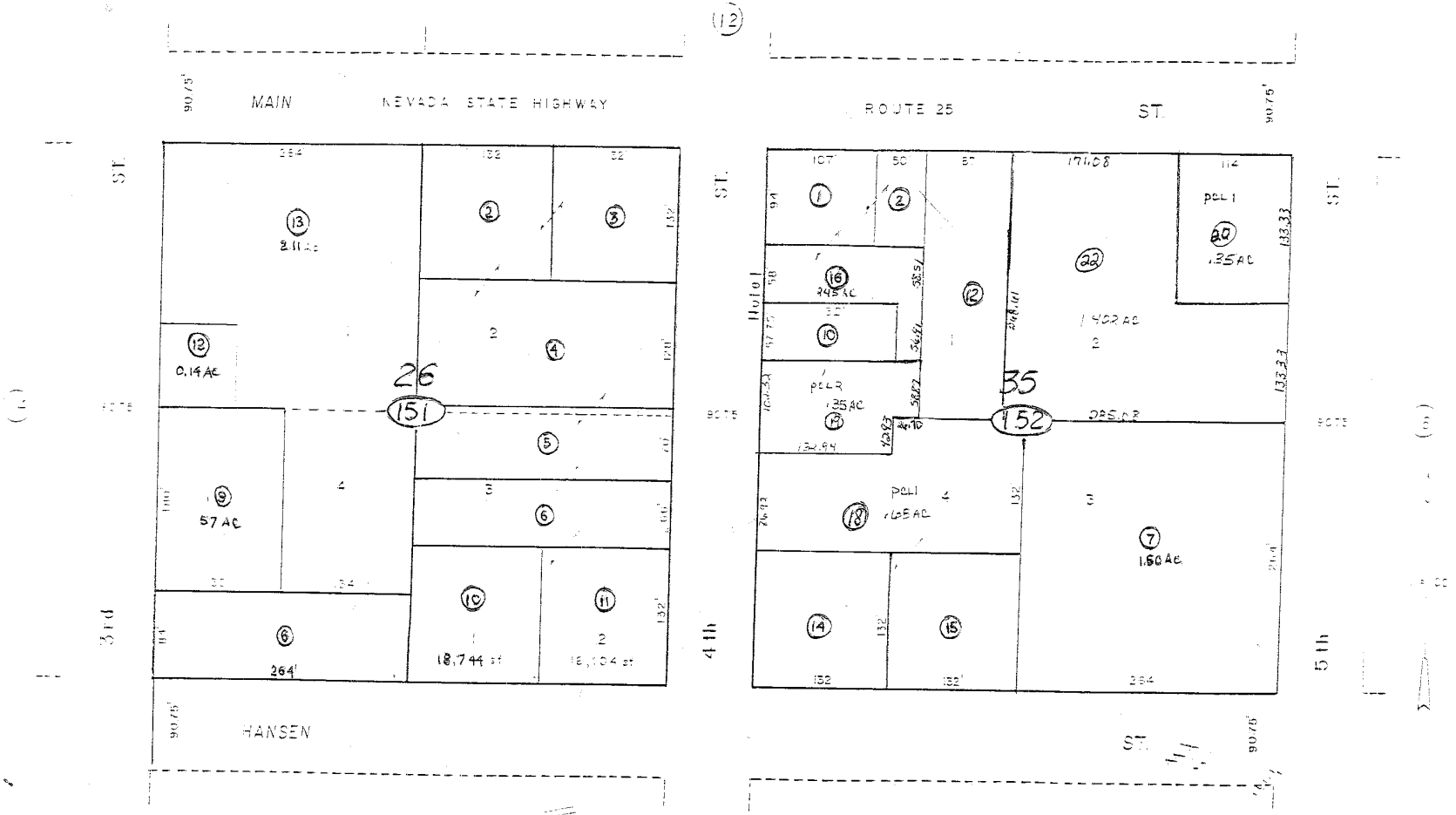

Note 1: Dimensions total 257.50'
Should be 264'

NOTE: This plat is for assessment use only and does not represent a survey. No liability is assumed as to the accuracy of the data delineated hereon. Use of this plat for other than assessment purposes is forbidden unless approved by the Dept

LCA/ES/MSP LCA/TB/RES REV/DOAS/JUNE 91/TB

Panaca, Nev.

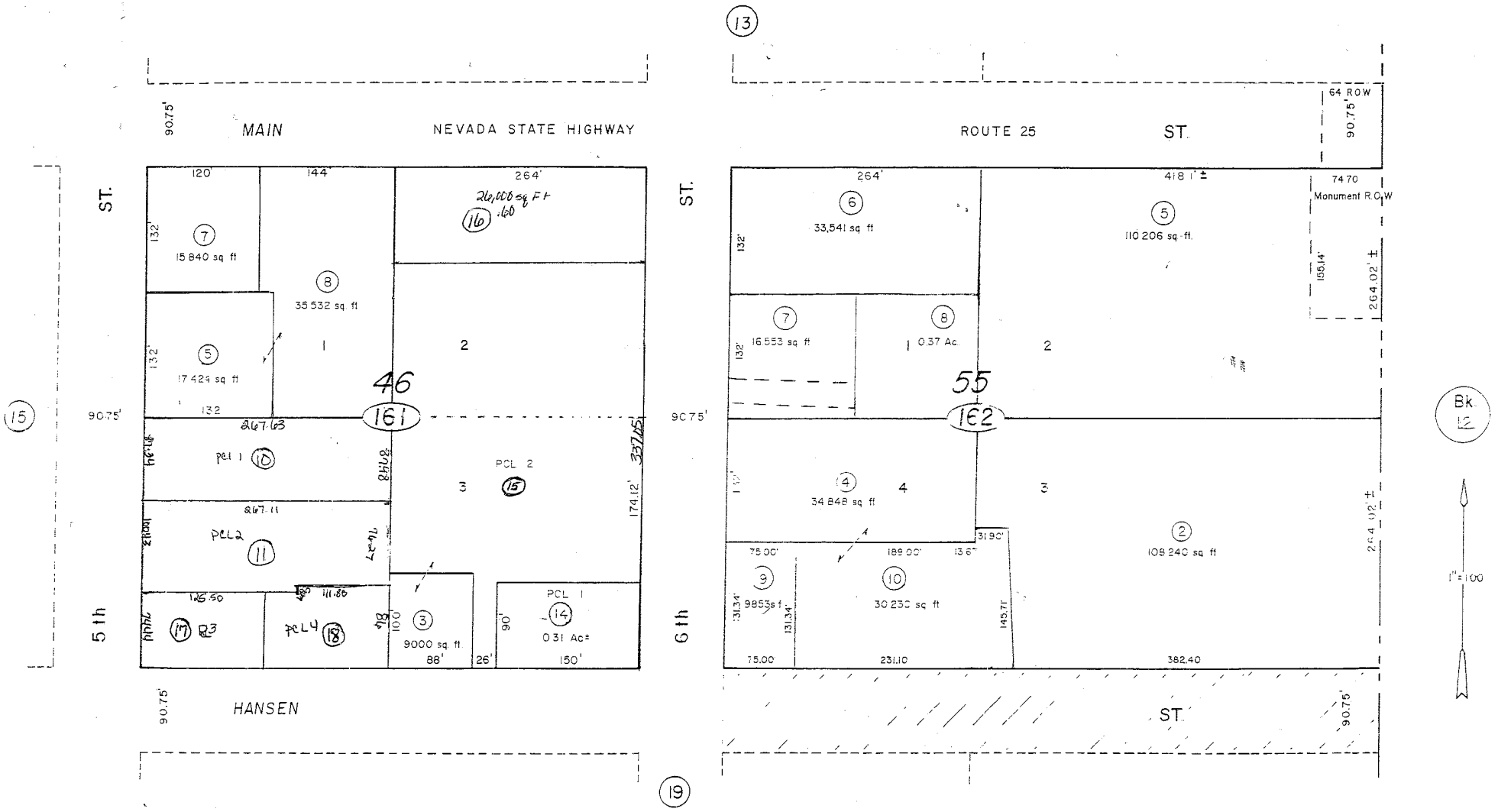

NOTE: This plat is for assessment use only and does not represent a survey. No liability is assumed as to the accuracy of the data delineated hereon. Use of this plat for other than assessment purposes is forbidden unless approved by the Dept of Taxation, Division of Assessment Standards.

REV/JH/NOV 99
REV/DOAS/AUG 90/TG
REV/DOAS/JULY 90/TG

LCA/83/MSP
LCA/80/DD
LCA/76/RES

Panaca, Nev.
LINCOLN COUNTY

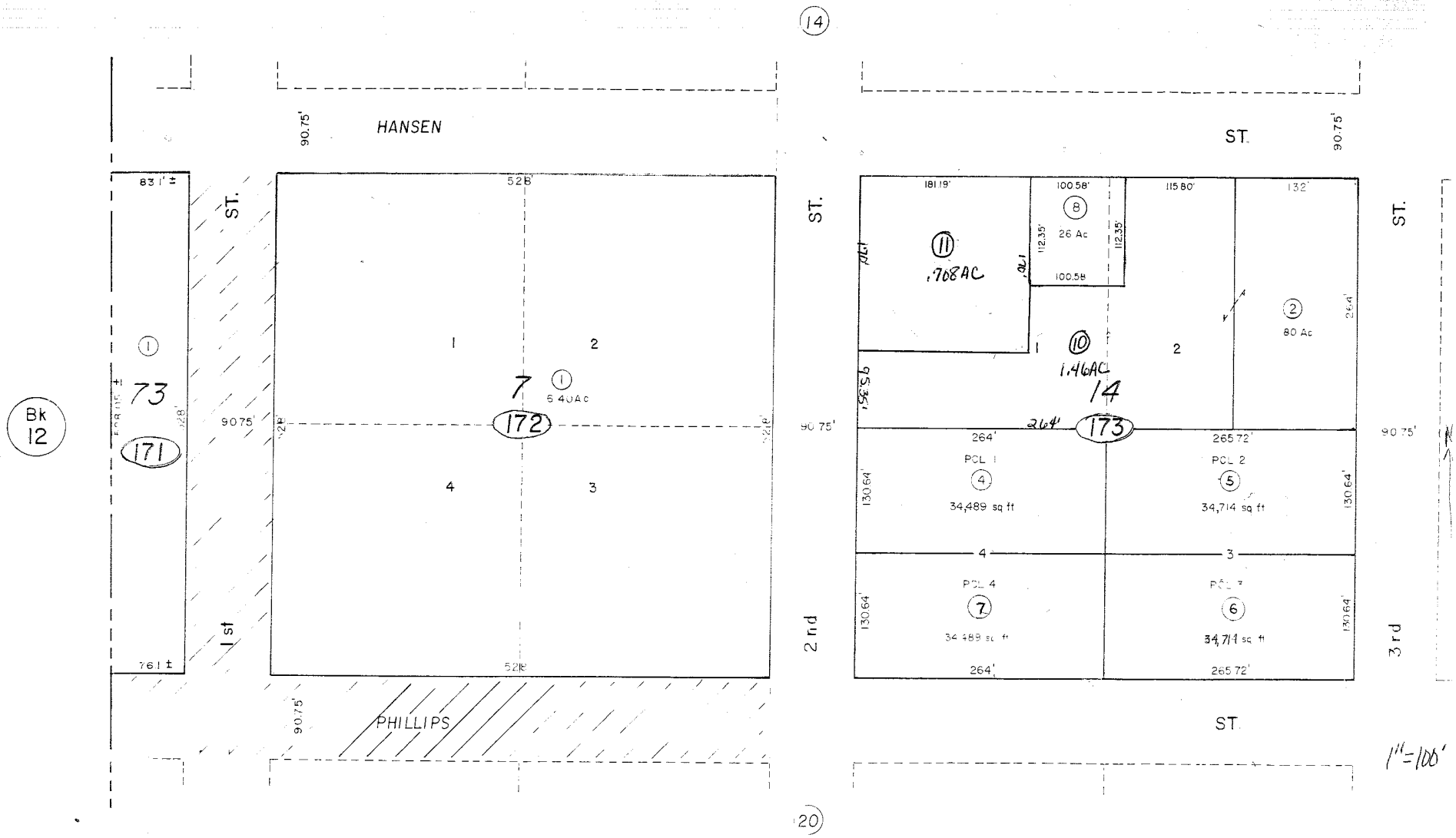

NOTE: This plat is for assessment use only, and does not represent a survey. No liability is assumed as to the accuracy of the data delineated hereon.
NEVADA TAX COMMISSION

REV/DOAS/JAN 94/DA
LCA/76/RES
LCA/80/DD
LCA/83/MSP

Panaca, Nev.
LINCOLN COUNTY

Portion of the SW¼
SEC. 9, T2S, R68E, M.D.B&M.

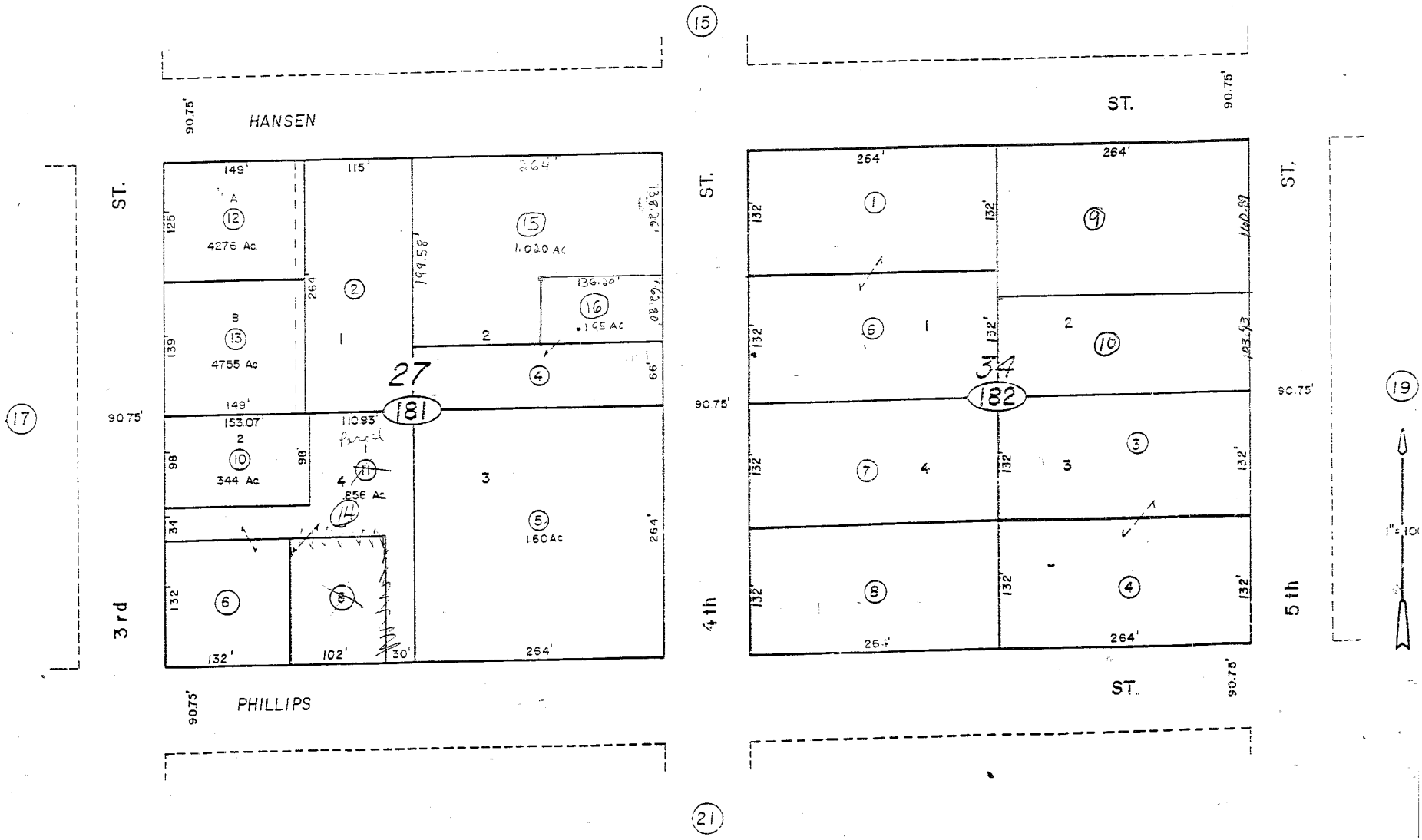

PORTION OF THE SW1/4
SEC. 9, T.2S., R 68E., M.D.B &M

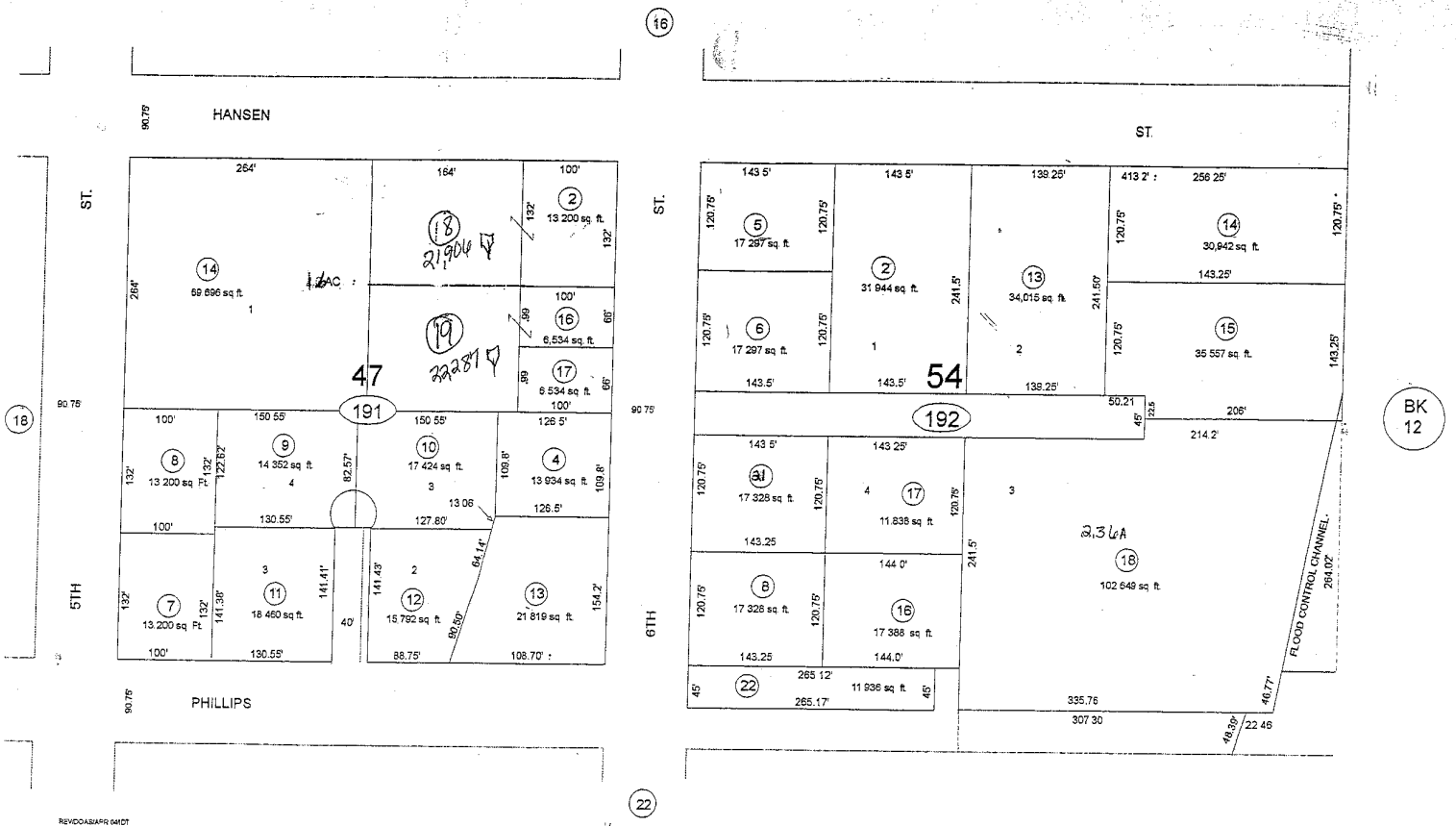

REV/DOAS/APR 04/DT
REV/DOAS/JAN 22/TG
REV/DOAS/OCT 87/DA
LCA/82/MSP
LCA/83/MSP
LCA/81/DD
LCA/80/DD
LCA/76/RES

STATE OF: NEVADA	THIS AREA RESERVED FOR FUTURE USE	2 S.	68 E	9
COUNTY OF: LINCOLN		TOWNSHIP	RANGE	SECTION
FISCAL YEAR:				
CHECKED BY:	DO NOT SCALE DRAWING	THIS MAP IS INTENDED TO ASSIST IN THE ASSESSMENT OF TAXES AND FEES AND IS FOR ILLUSTRATIVE PURPOSES ONLY. THE DIMENSIONS AND VALUES CITED IN THE DRAWING AREA ARE TO SCALE ONLY WHERE NOTED.		

PLAT NUMBER
02-19

Portion of the SE¼
SEC. 8, T2S, R68E, M.D.B&M.

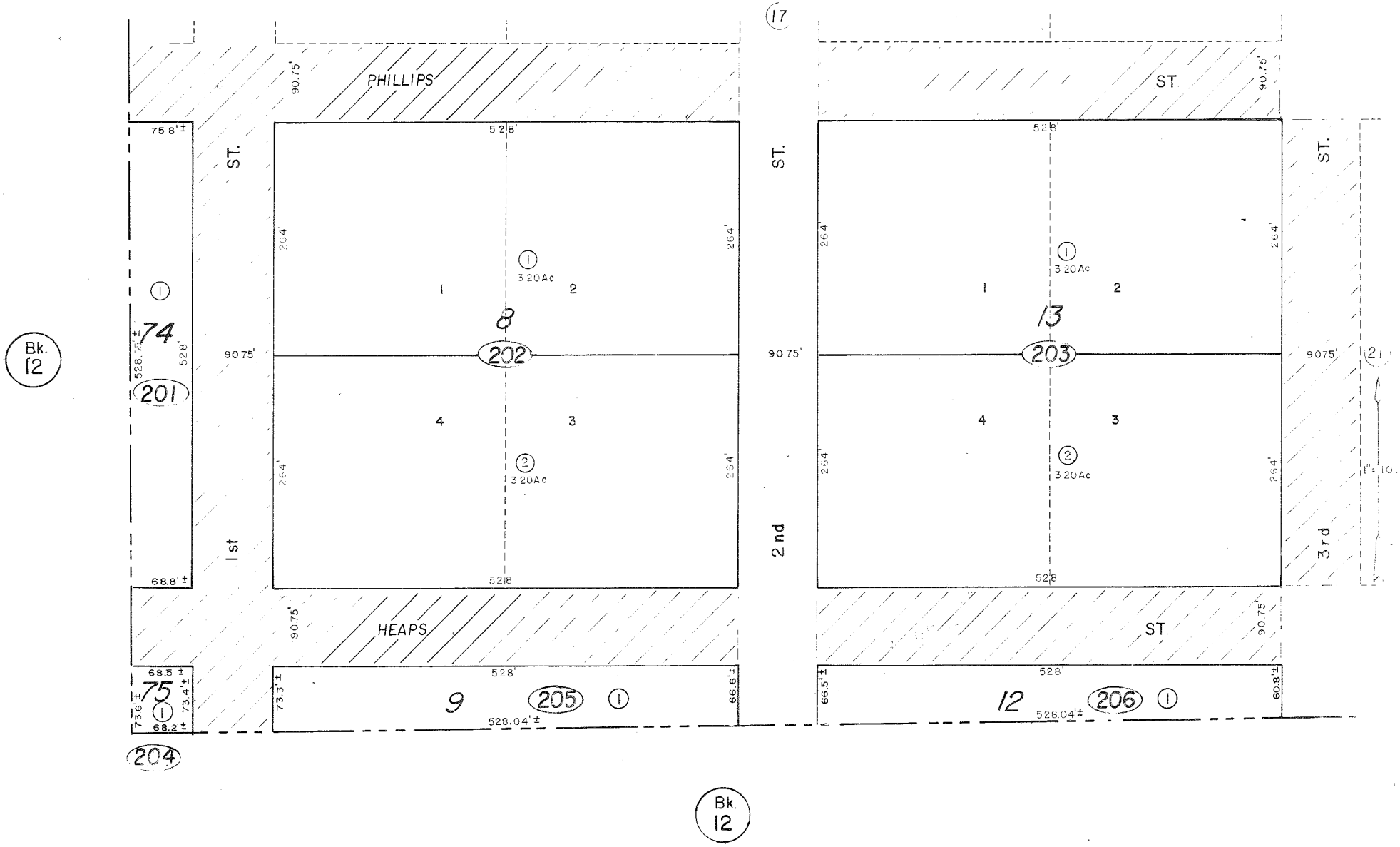

Portion of the SW¼
SEC. 9, T2S, R68E, M.D.B&M.

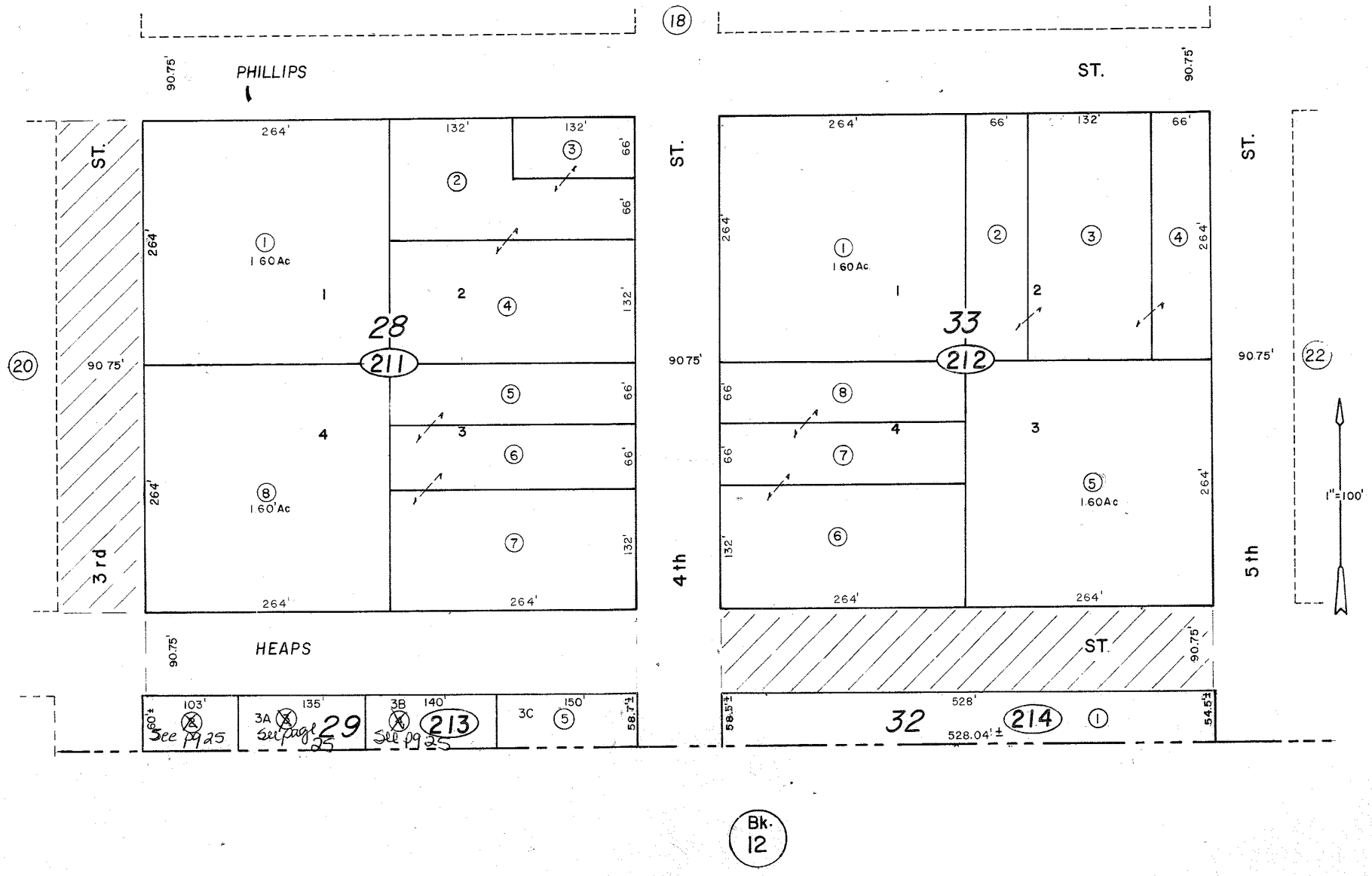

02-22

Portion of the SW¼
SEC. 9, T2S, R68E, M.D.B&M.

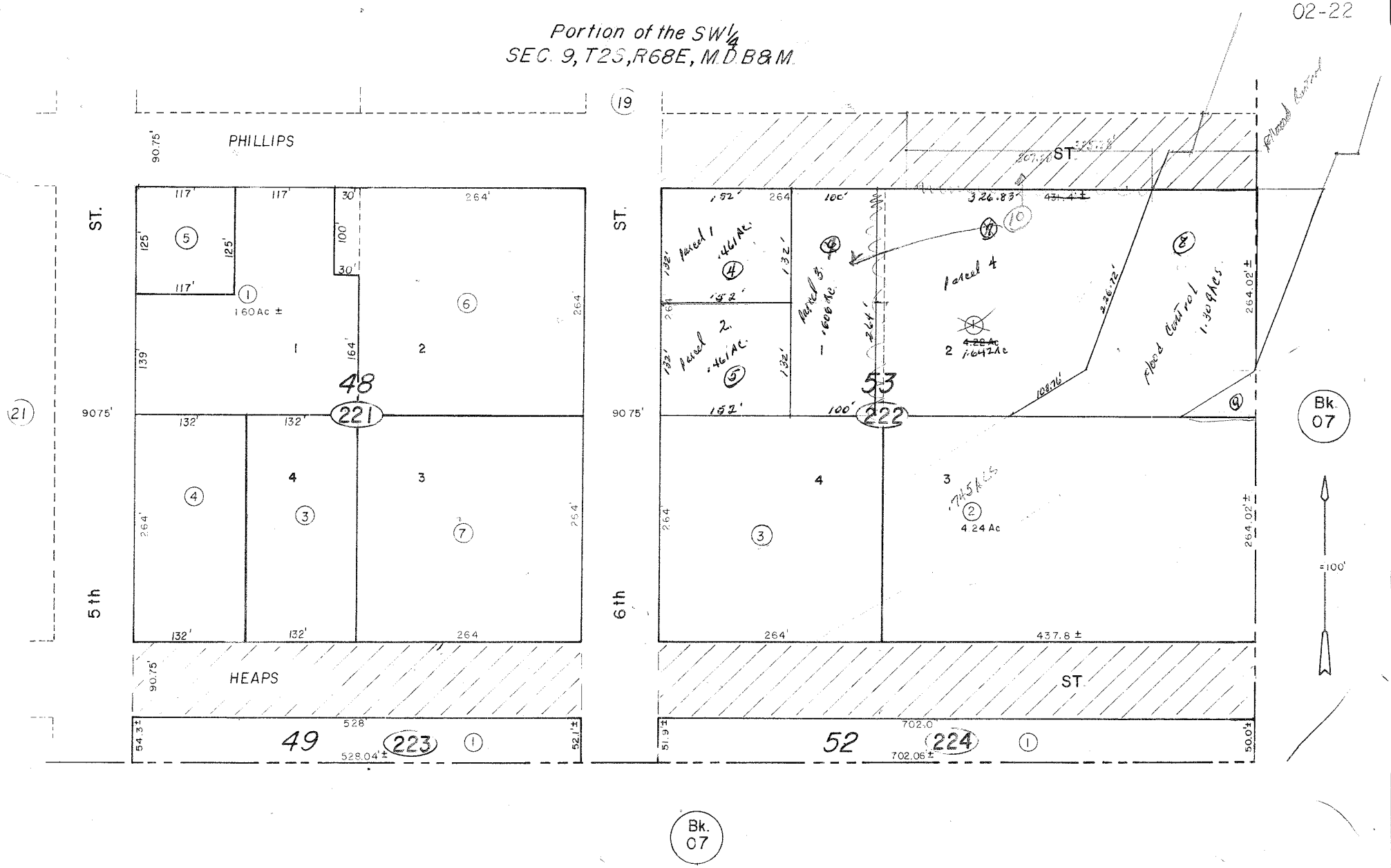

S 1/2 of SE 1/4 of SW 1/4 SEC. 4,
R 68 E., T2S, M.D.B. & M.

02-23

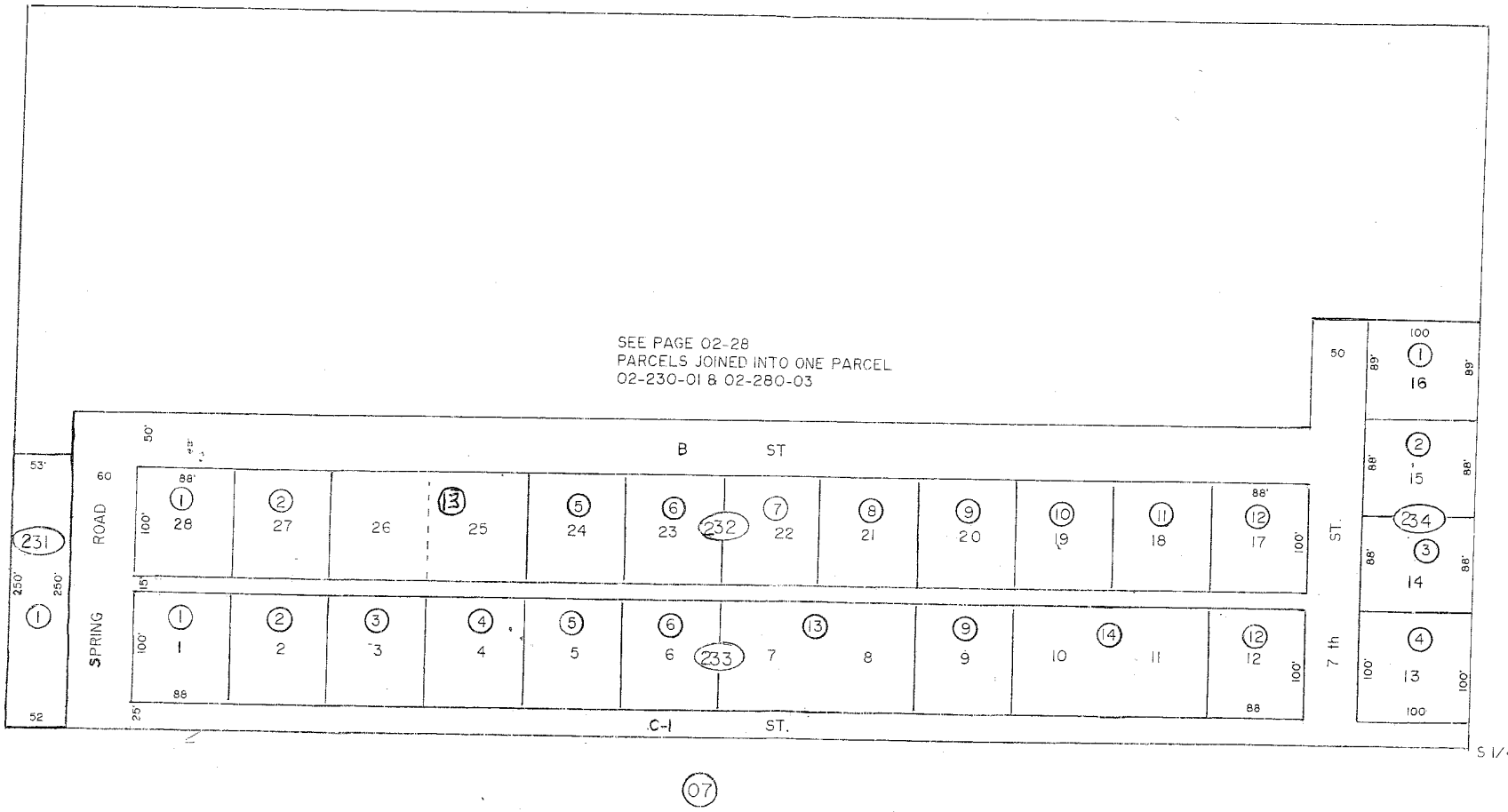

NORTH HILLS SUB. FIRST PHASE

FILE NO. 67636

LINCOLN COUNTY

NOTE: This plat is for assessment use only and does not represent a survey. No liability is assumed as to the accuracy of the data delineated

REDRAWN FROM BOOK 12 PAGE 13

Sec. 9, R68E, T2S, M.D.B. & M.

02-24

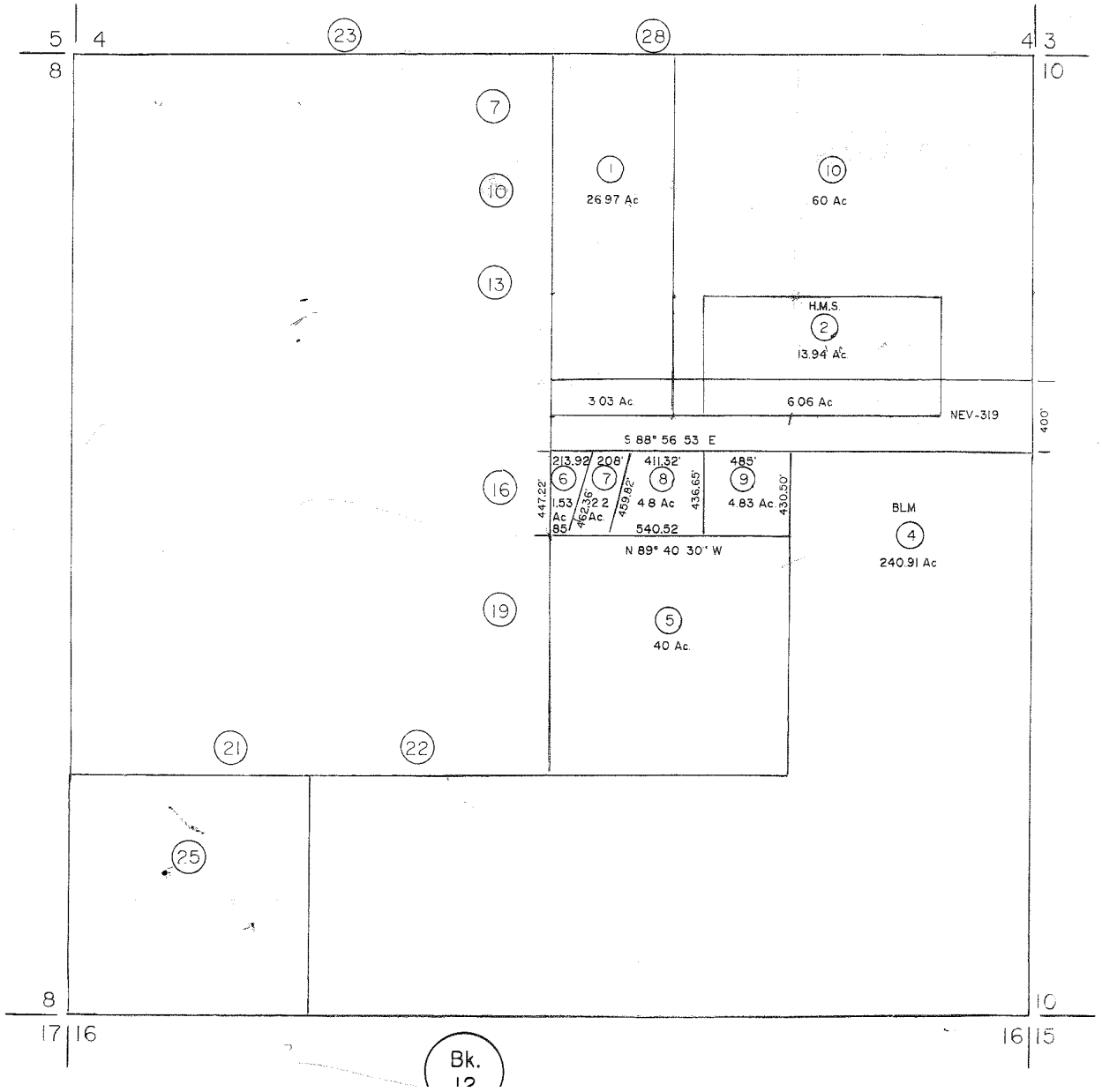

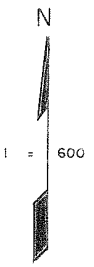

LINCOLN COUNTY

NOTE: This plat is for assessment use only and does not represent a survey. No liability is assumed as to the accuracy of the data delineated hereon. Use of this plat for other

SW1/4 SW1/4, Sec 9, T2S, R68E

2-25

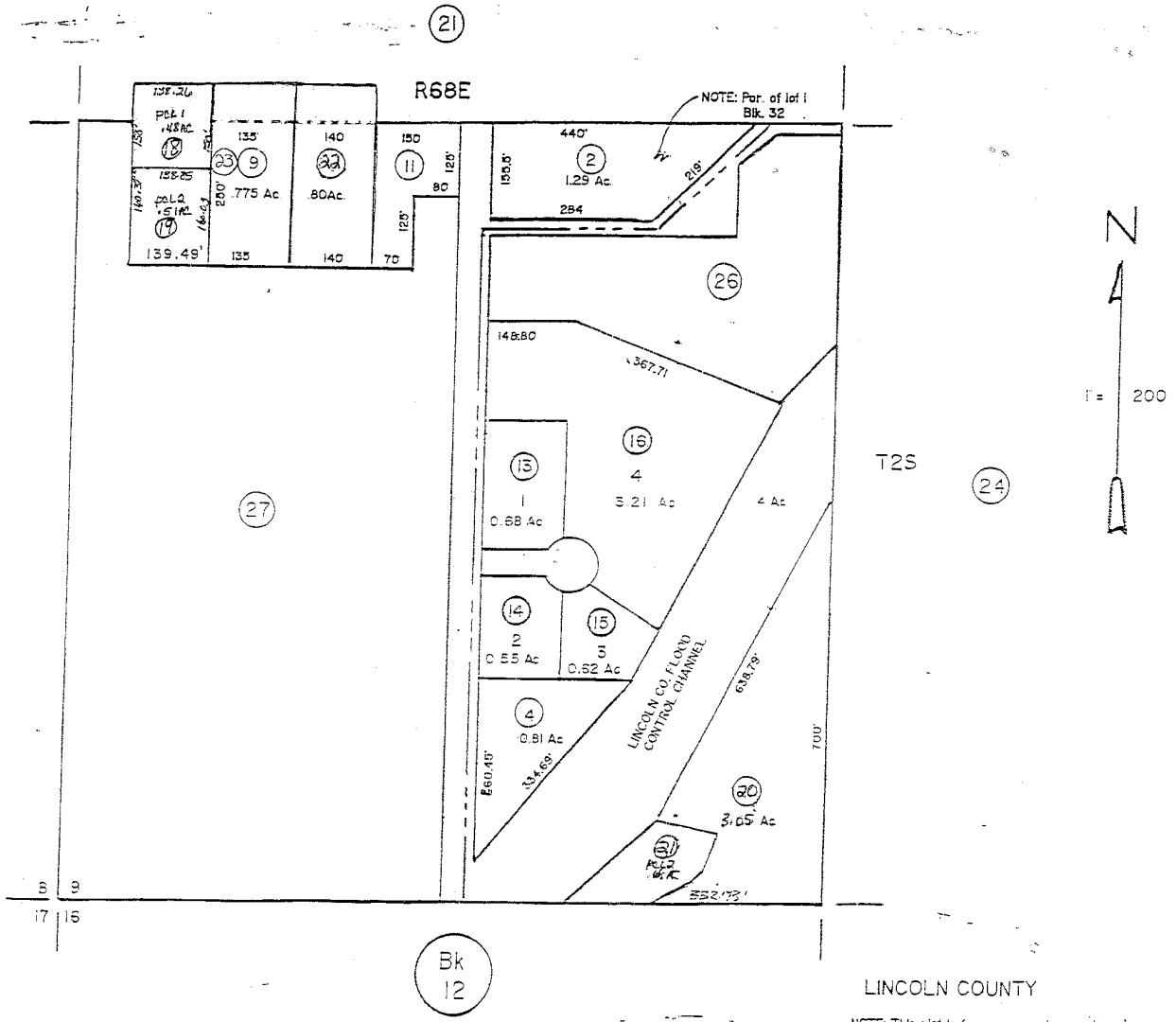

LINCOLN COUNTY

NOTE: This plat is for assessment use only and does not represent a survey. No liability is assumed as to the accuracy of the data delineated hereon. Use of this plat for other than assessment purposes is forbidden unless approved by the Dept. of Taxation, Division of Assessment Standards

COPIED FROM BOOK 12 PAGE 15
REV/DEC 99/JH

Por. of the NEI/4 of SWI/4 ofSWI/4 of Sec. 9, T2S, R68E, M.D.B.&M.

02-26

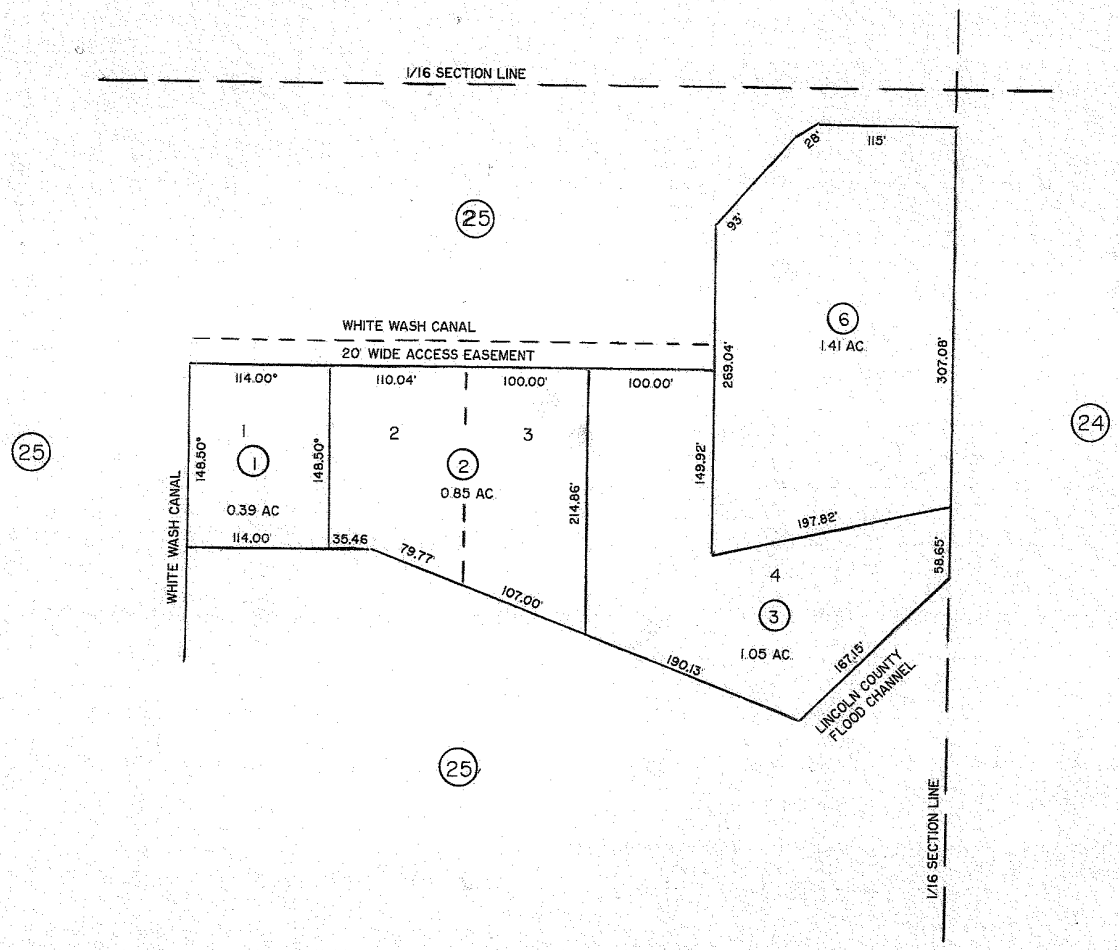

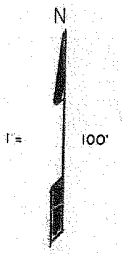

LINCOLN COUNTY

NOTE: This plat is for assessment use only and does not represent a survey. No liability is assumed as to the accuracy of the data delineated hereon. Use of this plat for other than assessment purposes is forbidden unless approved by the Dept.

REDRAWN FROM BOOK 12 PAGE 16

REV DEC 99/ JH

W1/2 SW1/4 SW1/4 SEC. 9 T2S R68E

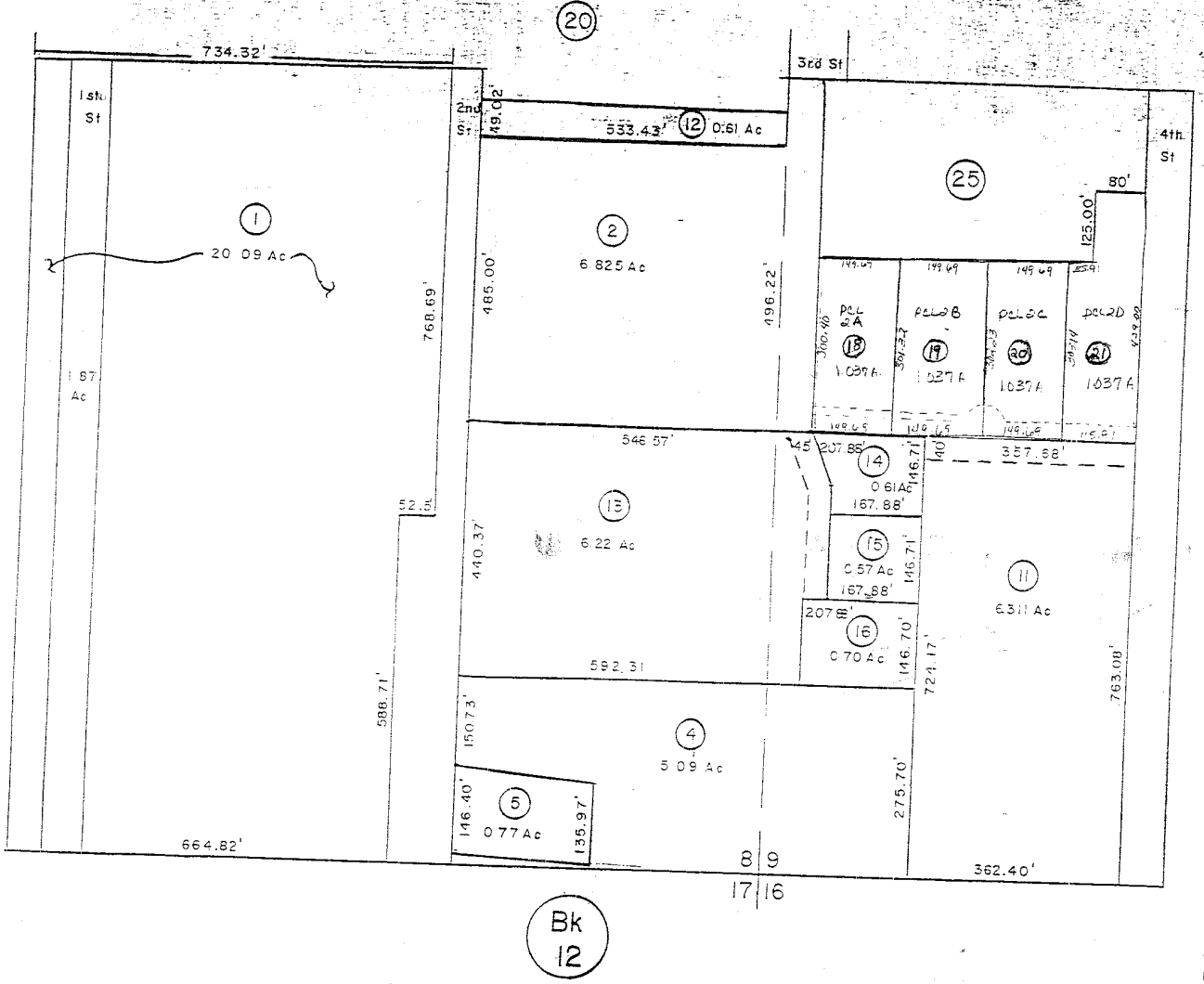

LINCOLN COUNTY

NOTE: This plat is for assessment use only and does not represent a survey No liability is assumed as to the accuracy of the data delinea hereon. Use of this plat for other than assessment purposes is forbidden unless approved by the Dept. of Taxation, Division of Assessment Standards.

N 1/2 SW1/4 SE1/4; SE1/1 SE1/4 SEC. 4, T 2 S, R 68 E, M.D.B.& M.

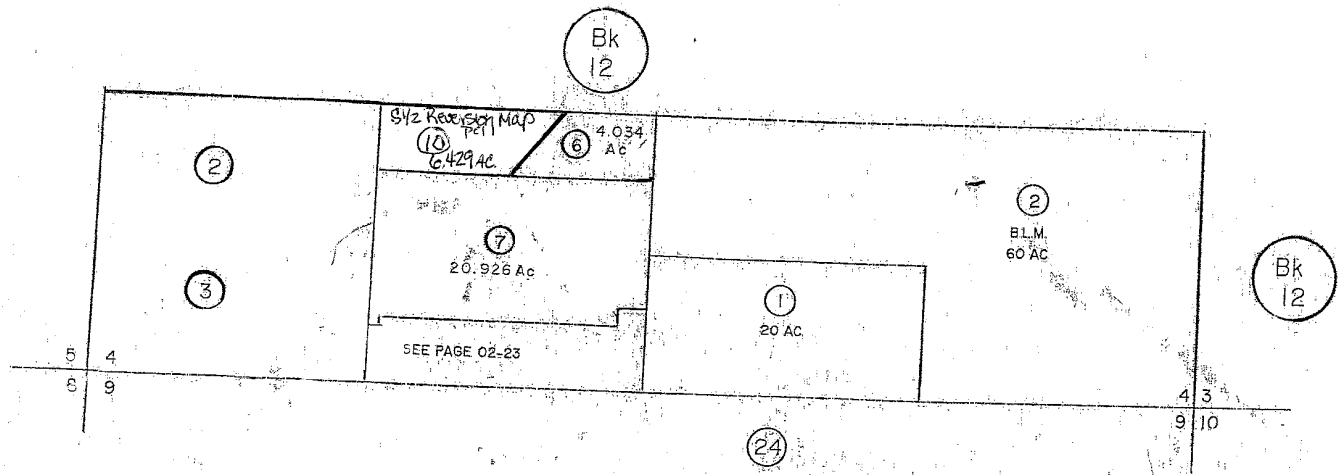

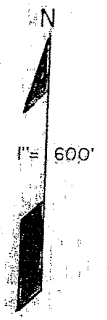

LINCOLN COUNTY

NOTE: This plat is for assessment use only and does not represent a survey. No liability is