PLAT
01

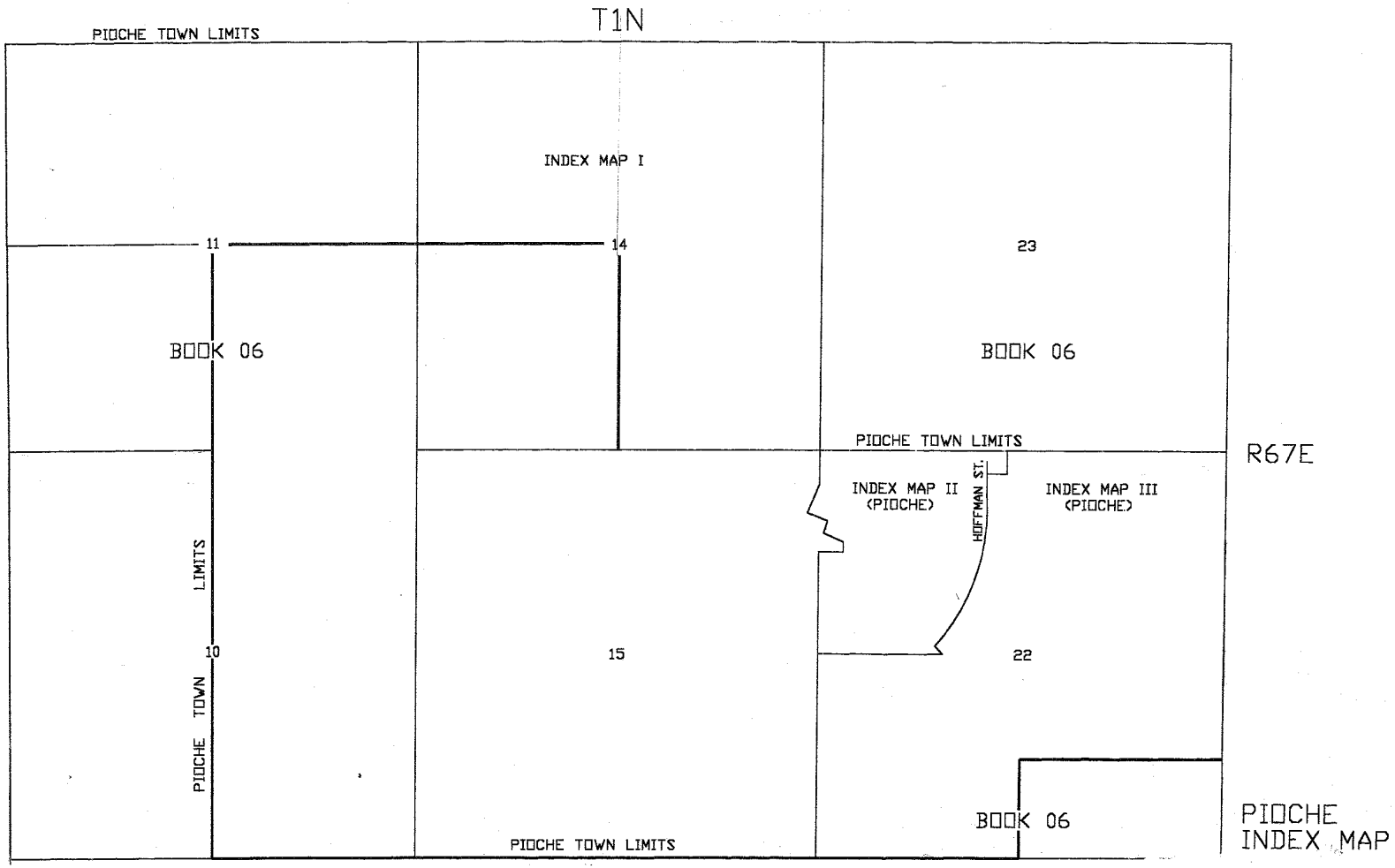

LINCOLN COUNTY NEVADA

TOWNSHIP	RANGE	SECTION
0	0	0

THIS MAP IS INTENDED TO ASSIST IN THE ASSESSMENT OF TAXES AND FEES AND IS FOR ILLUSTRATIVE PURPOSES ONLY. THE DIMENSIONS AND VALUES CITED IN THE DRAWING AREA ARE TO SCALE ONLY WHERE NOTED.

THIS AREA RESERVED FOR FUTURE USE

DRAWING

STATE OF: NEVADA
COUNTY OF: LINCOLN

DAS/NOV. 90/TG

BK 06

INDEX MAP I

PLAT NUMBER
01-C

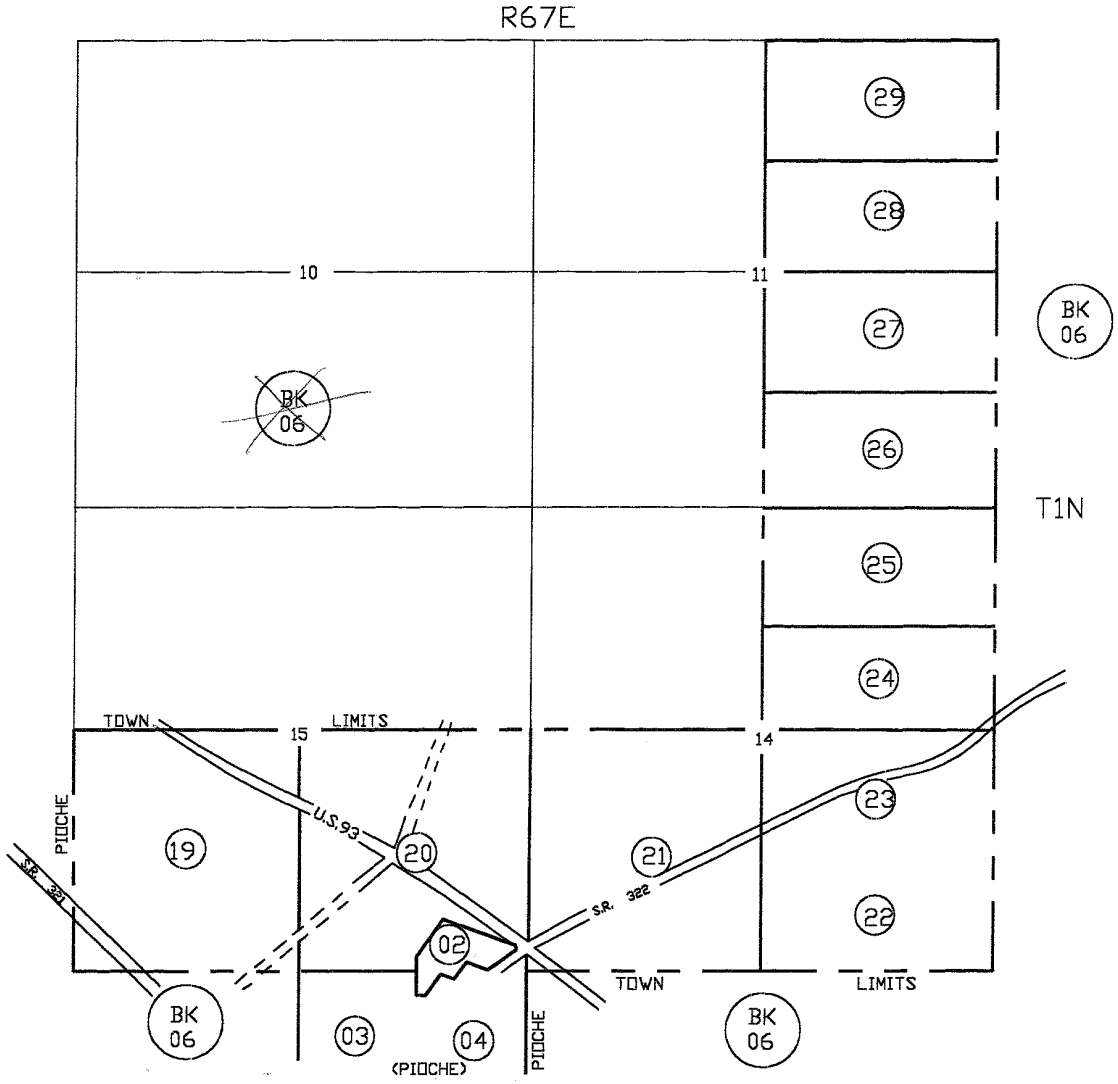

BK 06

LINCOLN COUNTY NEVADA

TOWNSHIP	RANGE	SECTION
0	0	0

THIS MAP IS INTENDED TO ASSIST IN THE ASSESSMENT OF TAXES AND FEES AND IS FOR ILLUSTRATIVE PURPOSES ONLY. THE DIMENSIONS AND VALUES CITED IN THE DRAWING AREA ARE TO SCALE ONLY WHERE NOTED.

THIS AREA RESERVED FOR FUTURE USE

DO NOT SCALE DRAWING

DOT/DOAS/NOV. 90/TG

INDEX MAP II

PLAT NUMBER
01-B

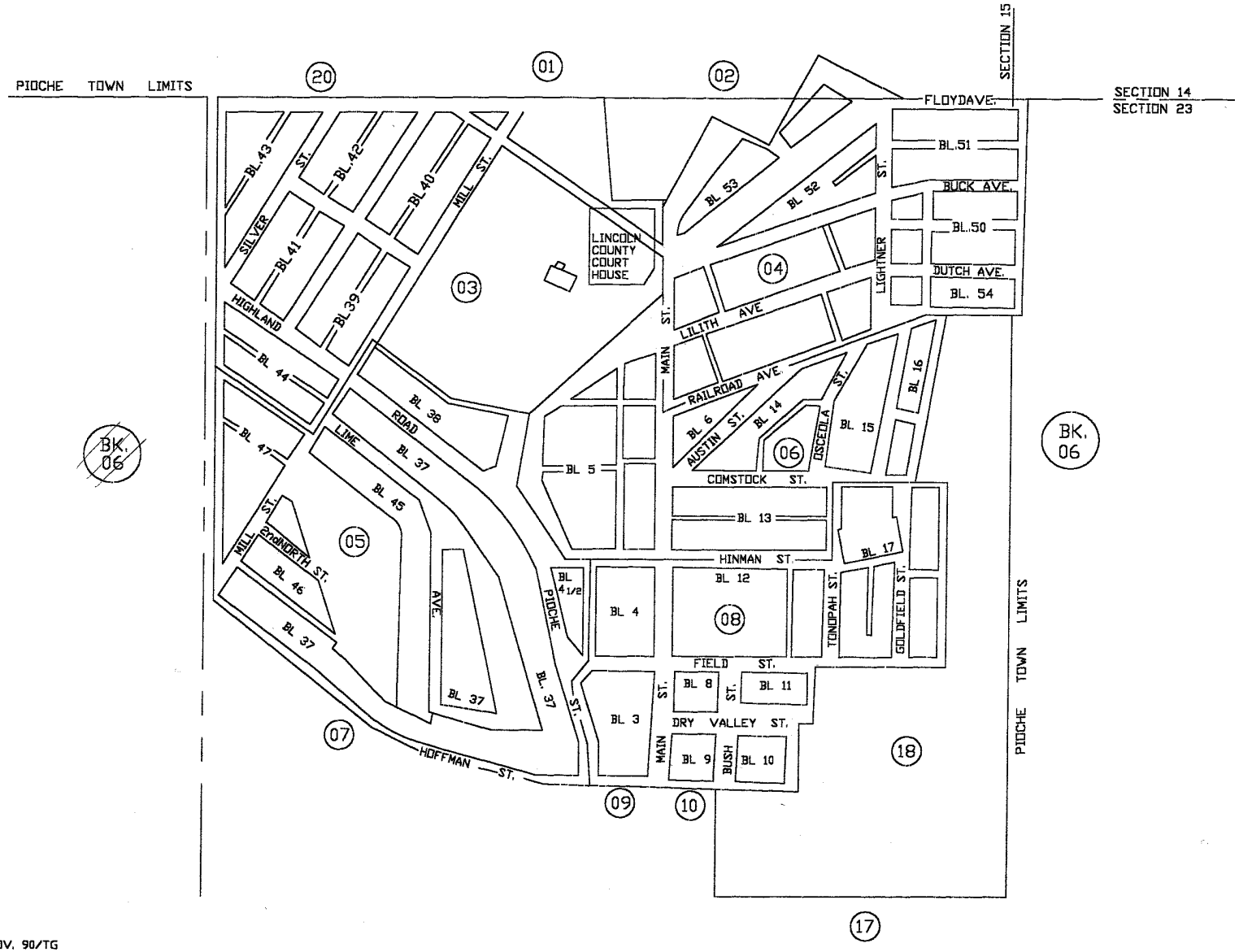

THIS AREA RESERVED FOR FUTURE USE

TOWNSHIP 0 RANGE 0 SECTION 0

THIS MAP IS INTENDED TO ASSIST IN THE ASSESSMENT OF TAXES AND FEES AND IS FOR ILLUSTRATIVE PURPOSES ONLY. THE DIMENSIONS AND VALUES CITED IN THE DRAWING AREA ARE TO SCALE ONLY WHERE NOTED.

NEVADA
LINCOLN

DRAWING

DOT/DOAS/NOV. 90/TG

INDEX MAP III

PLAT NUMBER
01-D

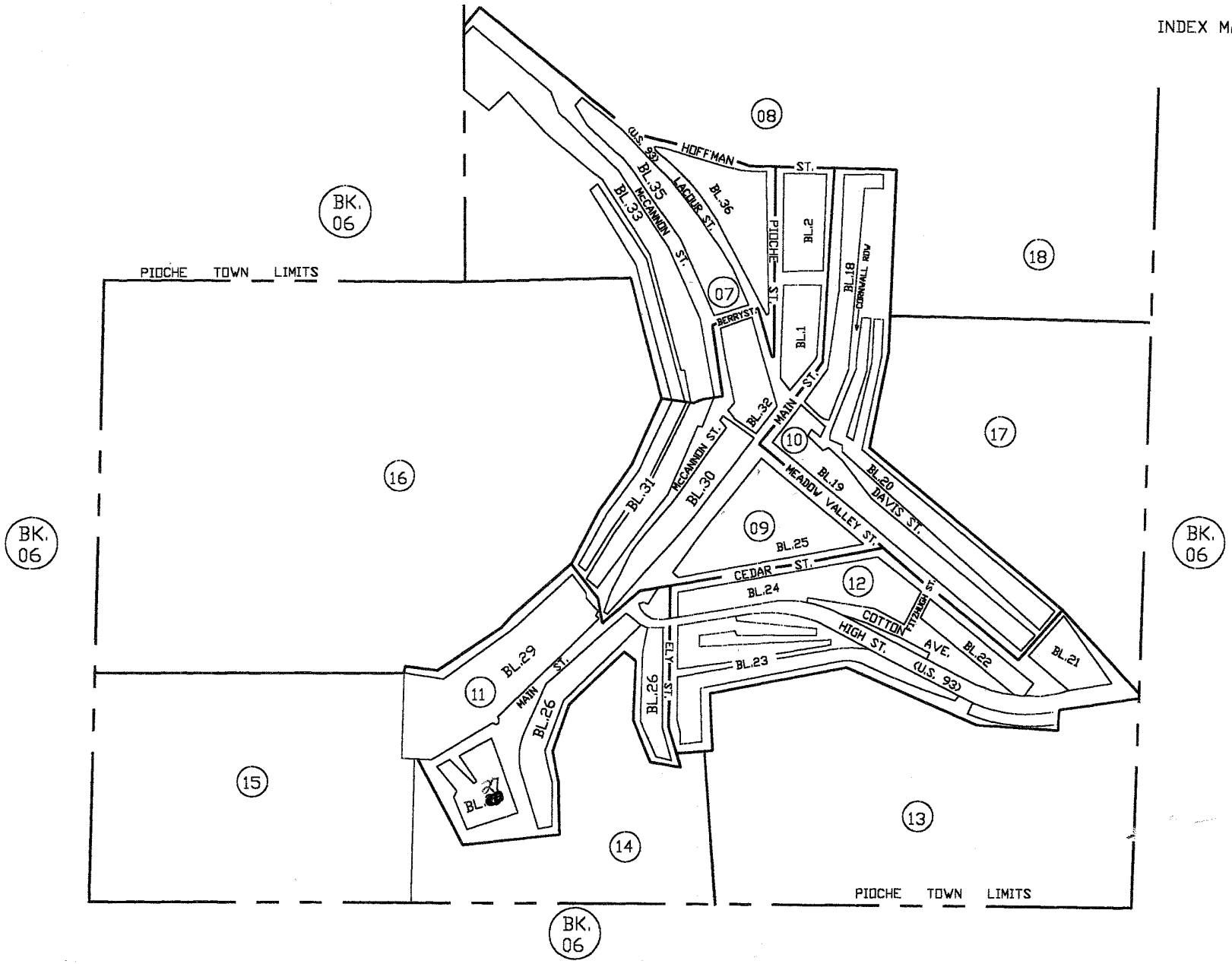

LINCOLN COUNTY NEVADA

TOWNSHIP	RANGE	SECTION
0	0	0

THIS MAP IS INTENDED TO ASSIST IN THE ASSESSMENT OF TAXES AND FEES AND IS FOR ILLUSTRATIVE PURPOSES ONLY. THE DIMENSIONS AND VALUES CITED IN THE DRAWING AREA ARE TO SCALE ONLY WHERE NOTED.

THIS AREA RESERVED FOR FUTURE USE

DO NOT SCALE

OF: NEVADA
COUNTY OF: LINCOLN
FISCAL YEAR: 1997
CHECKED BY: T.GESNER

PORTION OF THE SW1/4 SE1/4
SEC.15, T1N, R67E, M D B &M

BK 06

20

1290'±

750'

~~011~~

See page 20

LINCOLN COUNTY PROPERTY

1

22.2ac

BOUNDARIES TO BE DECIDED AT FUTURE DATE

HOUSING AUTHORITY OF LINCOLN COUNTY

02

MAY BE OBTAINED BY TOWN OF PIOCHE

S1/4 CORNER
SECTION 22

PIOCHE TOWN LIMITS

03

LCA/RES/77
LCA/DD/80

PLAT NUMBER
01-01

TOWNSHIP	RANGE	SECTION
1	67	15

P IS INTENDED TO ASSIST IN THE ASSESSMENT OF TAXES AND FEES FOR ILLUSTRATIVE PURPOSES ONLY. THE DIMENSIONS AND VALUES THE DRAWING AREA ARE TO SCALE ONLY WHERE NOTED.

THIS AREA RESERVED FOR FUTURE USE

STATE OF: NEVADA
COUNTY OF: LINCOLN
FISCAL YEAR: 1994
CHECKED BY: T.GESNER

"=100'

PORTION OF THE SE1/4 SE1/4
SEC. 15, T1N, R67E, M.D.B.&M.
PORTION OF THE NE1/4 NE1/4
SEC. 22, T1N, R67E, M.D.B.&M.

PLAT NUMBER
01-02

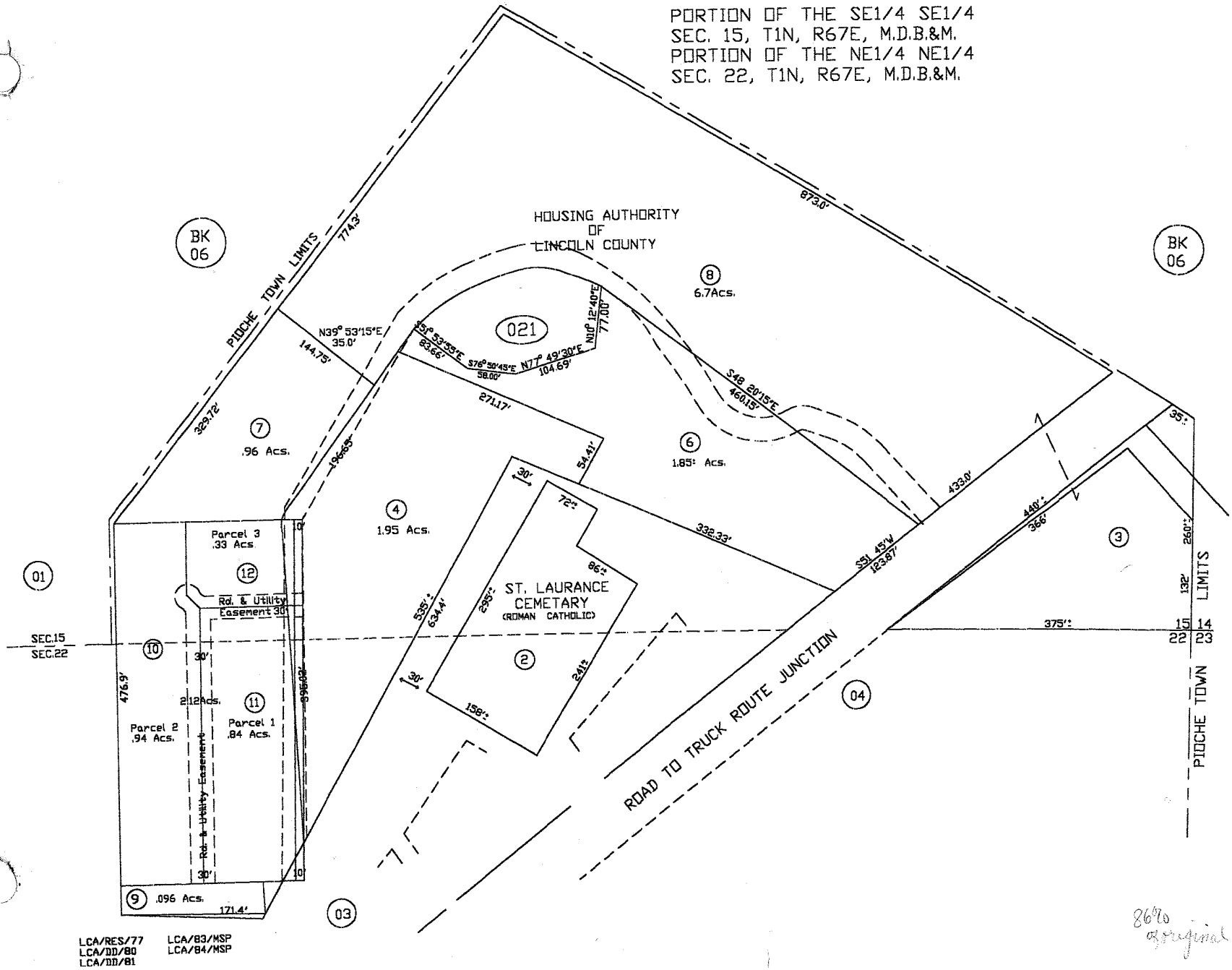

LCA/RES/77
LCA/DD/80
LCA/DD/81
LCA/83/MSP
LCA/84/MSP

8670 original

LINCOLN COUNTY NEVADA

TOWNSHIP	RANGE	SECTION
1	67	15

THIS MAP IS INTENDED TO ASSIST IN THE ASSESSMENT OF TAXES AND FEES AND IS FOR ILLUSTRATIVE PURPOSES ONLY. THE DIMENSIONS AND VALUES CITED IN THE DRAWING AREA ARE TO SCALE ONLY WHERE NOTED.

THIS AREA RESERVED FOR FUTURE USE

DO NOT SCALE DRAWING

STATE OF: NEVADA
COUNTY OF: LINCOLN
FISCAL YEAR: 1997
CHECKED BY: T.GESNER

1"=100'

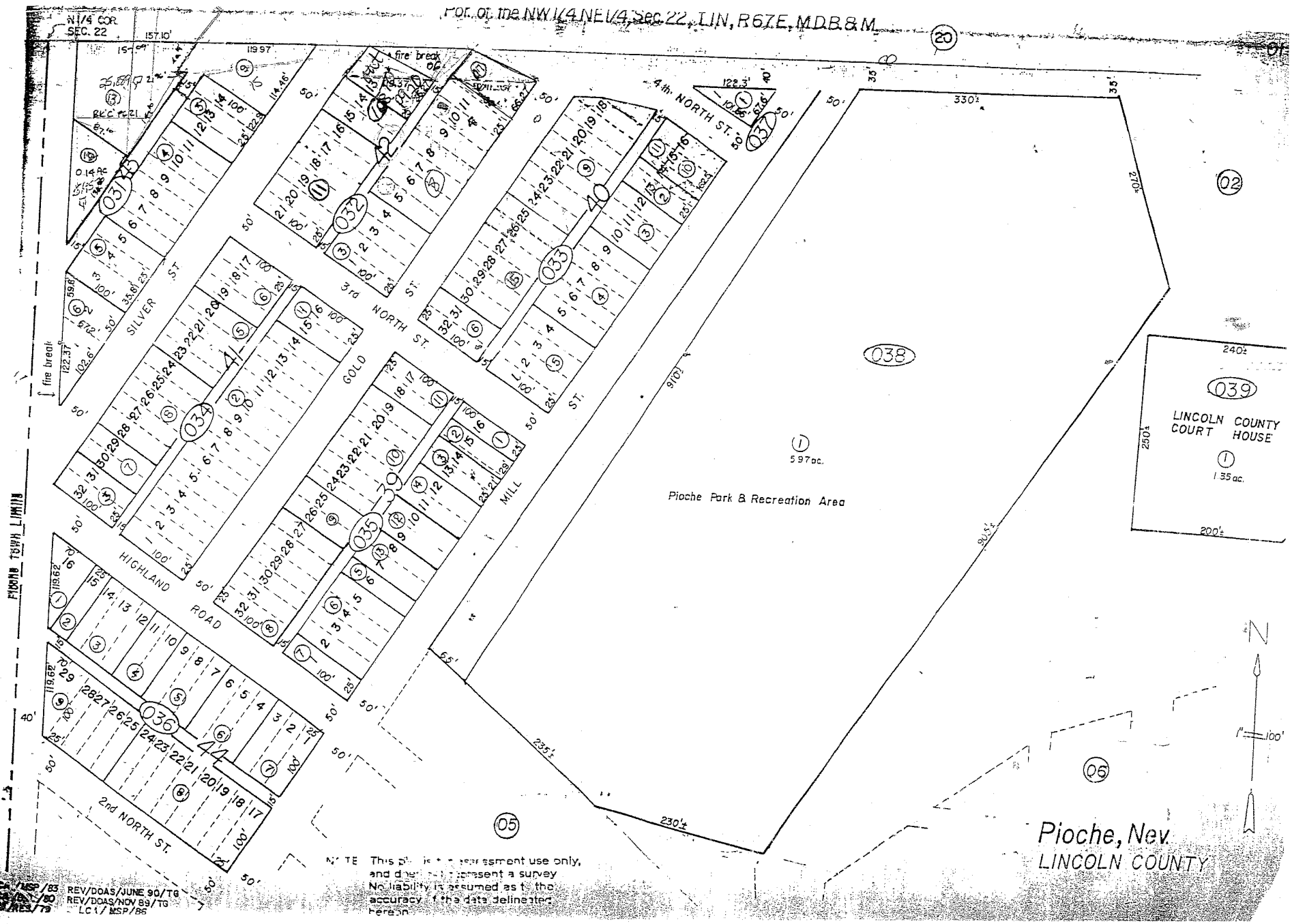
Por. of the NW1/4 NE1/4 Sec 22, T1N, R67E, M.D.B.&M.
N1/4 COR. SEC. 22
fire break
4th NORTH ST.
3rd NORTH ST.
2nd NORTH ST.
SILVER ST.
GOLD ST.
MILL ST.
HIGHLAND ROAD
PIOCHE TOWN LIMITS
Pioche Park & Recreation Area
5.97ac.
LINCOLN COUNTY COURT HOUSE
1.35ac.
240±
250±
200±
330±
270±
910±
905±
235±
230±
1" = 100'
Pioche, Nev.
LINCOLN COUNTY
NOTE This plat is for assessment use only, and does not represent a survey. No liability is assumed as to the accuracy of the data delineated hereon.
REV/DOAS/JUNE 90/TG
REV/DOAS/NOV 89/TG
LC1/MSP/88

REV DOAS JAN 92
REV/DOAS/AJG 89

SEC.22, T1N, R67E, M.D.B&M

01-05

NOTE NO 1: DIMENSIONS TAKEN FROM ASSESSOR'S TOWN MAP

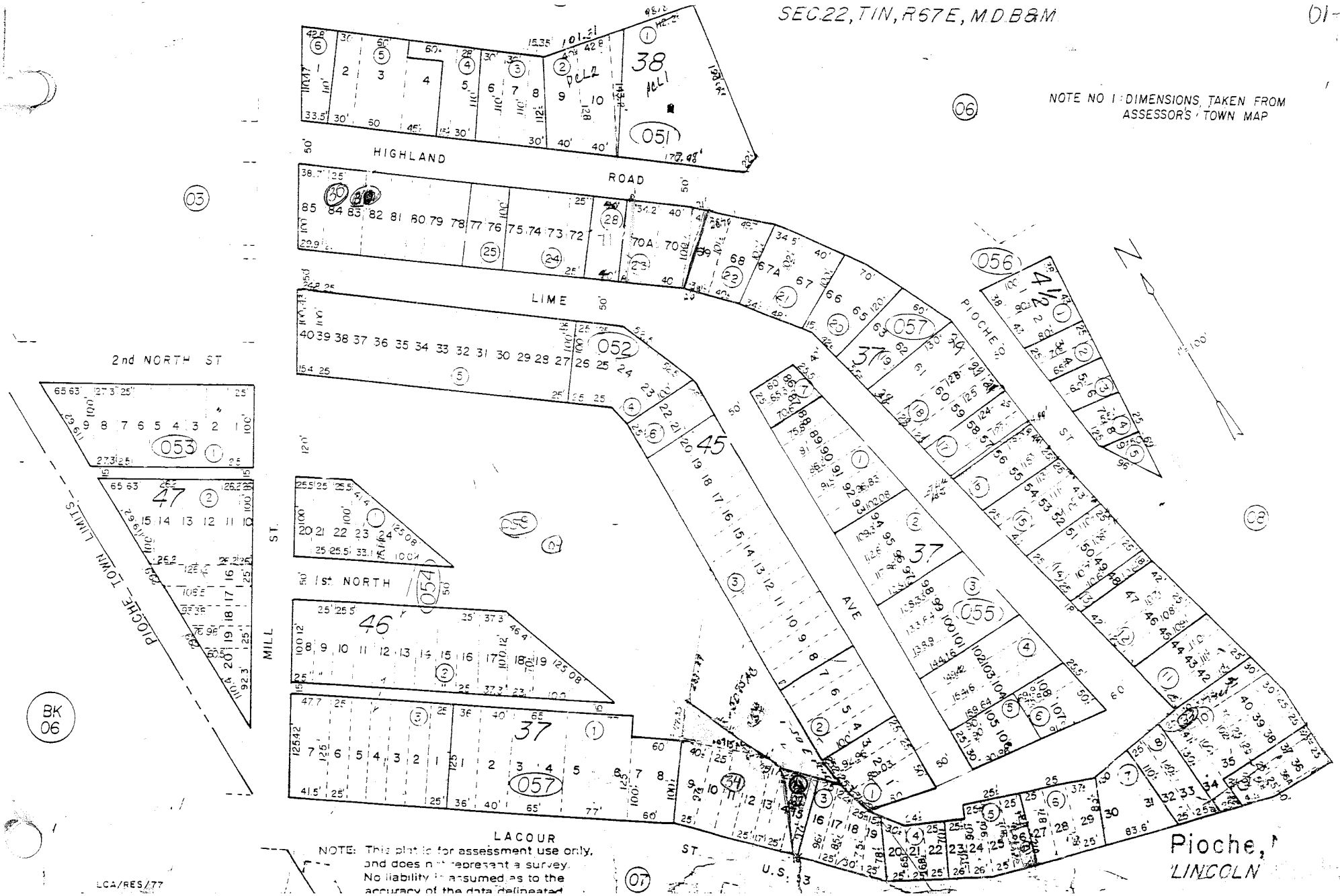

NOTE: This plat is for assessment use only, and does not represent a survey. No liability is assumed as to the accuracy of the data delineated

01-06

Portions of the NE1/4NE1/4
SW1/4NE1/4
SE1/4NE1/4
SEC.22, T1N, R67E, M.D.B&M.

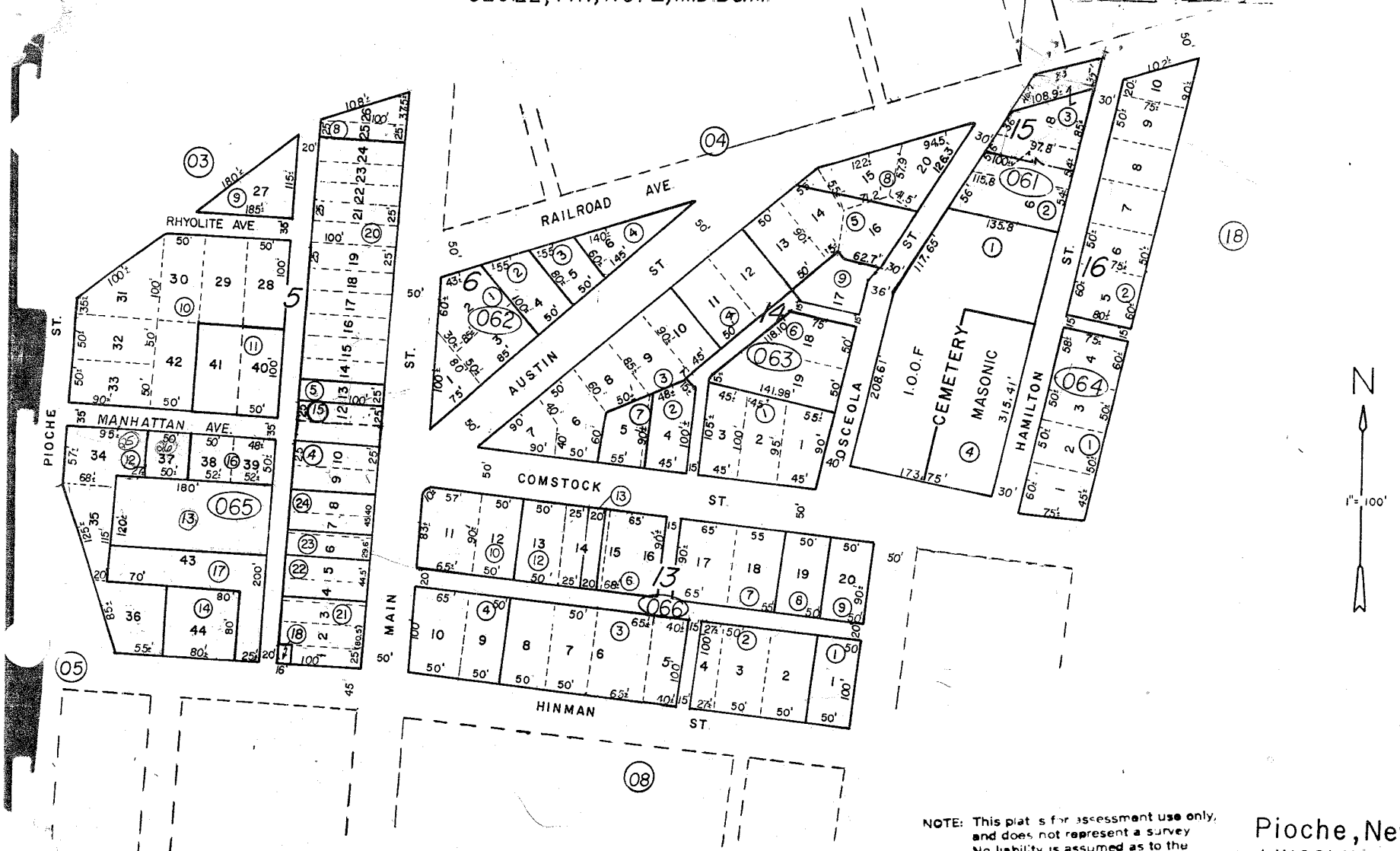

NOTE: This plat is for assessment use only, and does not represent a survey. No liability is assumed as to the accuracy of the data delineated hereon.
NEVADA TAX COMMISSION

Pioche, Nev.
LINCOLN COUNTY

LCA/RES/77
REV/DOAS/FEB 95/DA

Portion of the SW1/4 NE1/4
Portion of the NW1/4 SE1/4
SEC 22, T1N, R67E, M D B&M

01-01

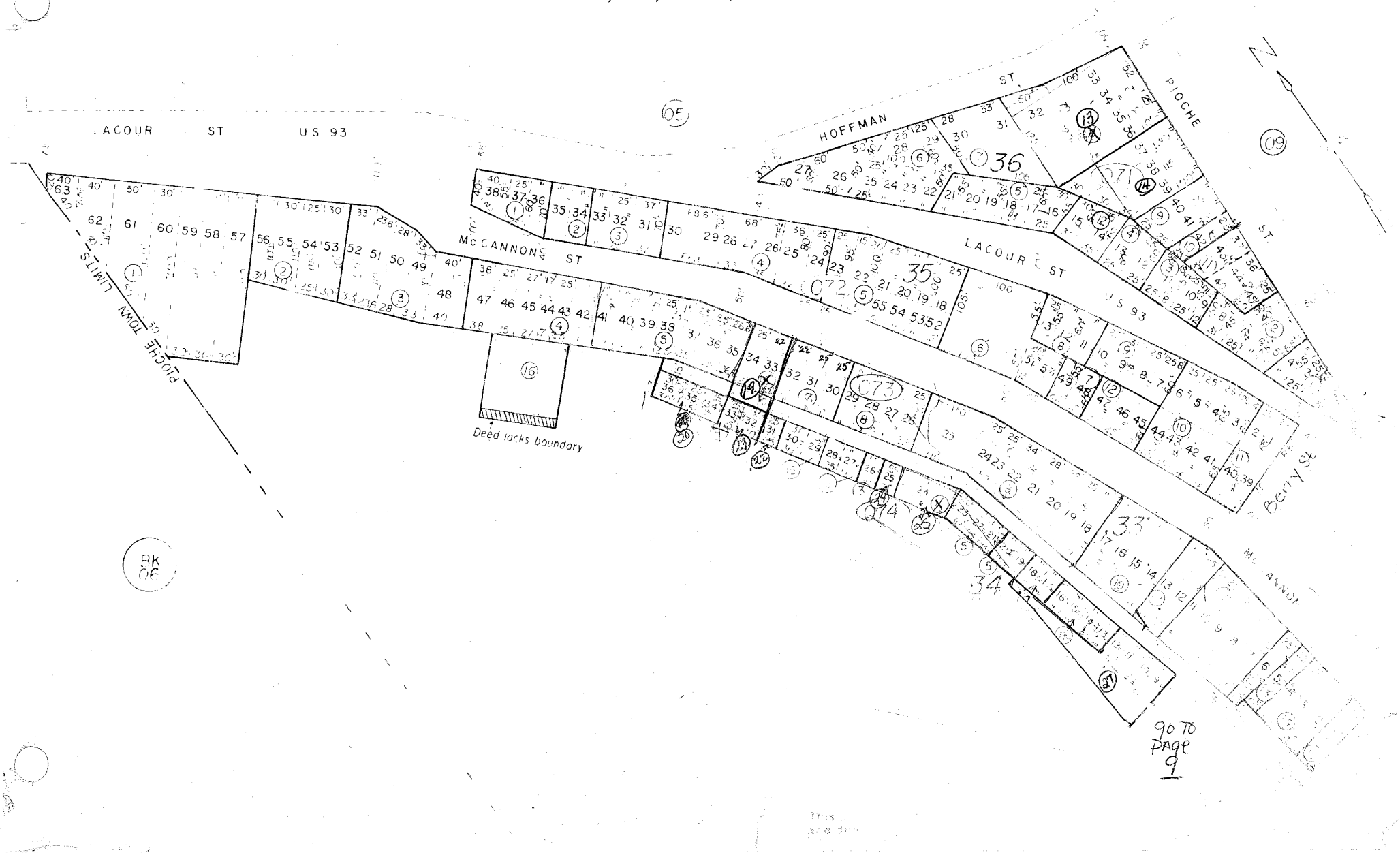

PORTION OF THE SE1/4 NE1/4
SEC. 22, T.1N., R.67E., M.D.B.&M.

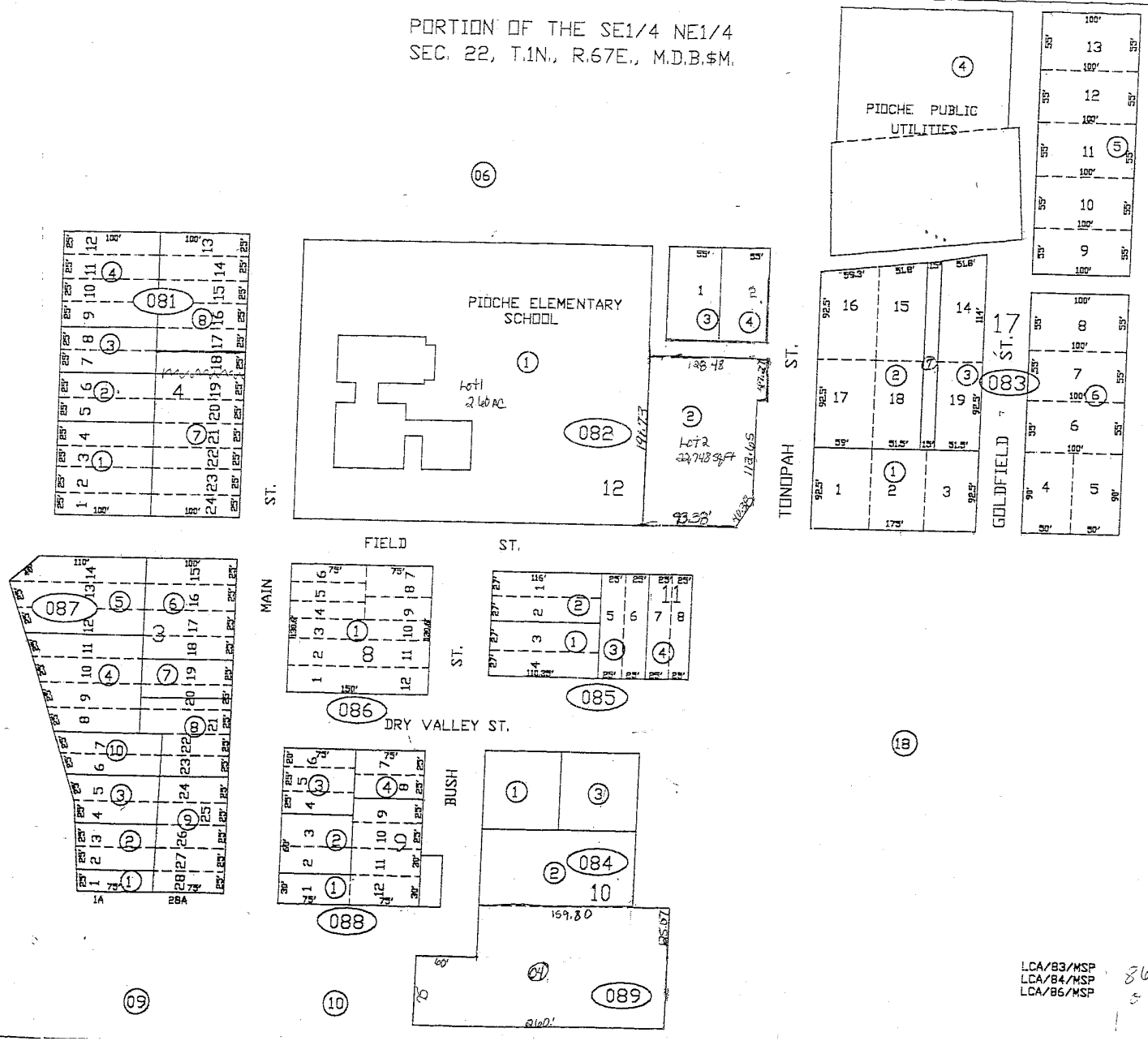

PLAT NUMBER
01-08

LINCOLN COUNTY NEVADA

TOWNSHIP	RANGE	SECTION
1	67	22

THIS MAP IS INTENDED TO ASSIST IN THE ASSESSMENT OF TAXES AND FEES AND IS FOR ILLUSTRATIVE PURPOSES ONLY. THE DIMENSIONS AND VALUES CITED IN THE DRAWING AREA ARE TO SCALE ONLY WHERE NOTED.

THIS AREA RESERVED FOR FUTURE USE

DO NOT SCALE DRAWING

STATE OF: NEVADA
COUNTY OF: LINCOLN
FISCAL YEAR: 1997
CHECKED BY: T.GESNER

SEC. 22, T1N, R67E, M.D.B&M.

14

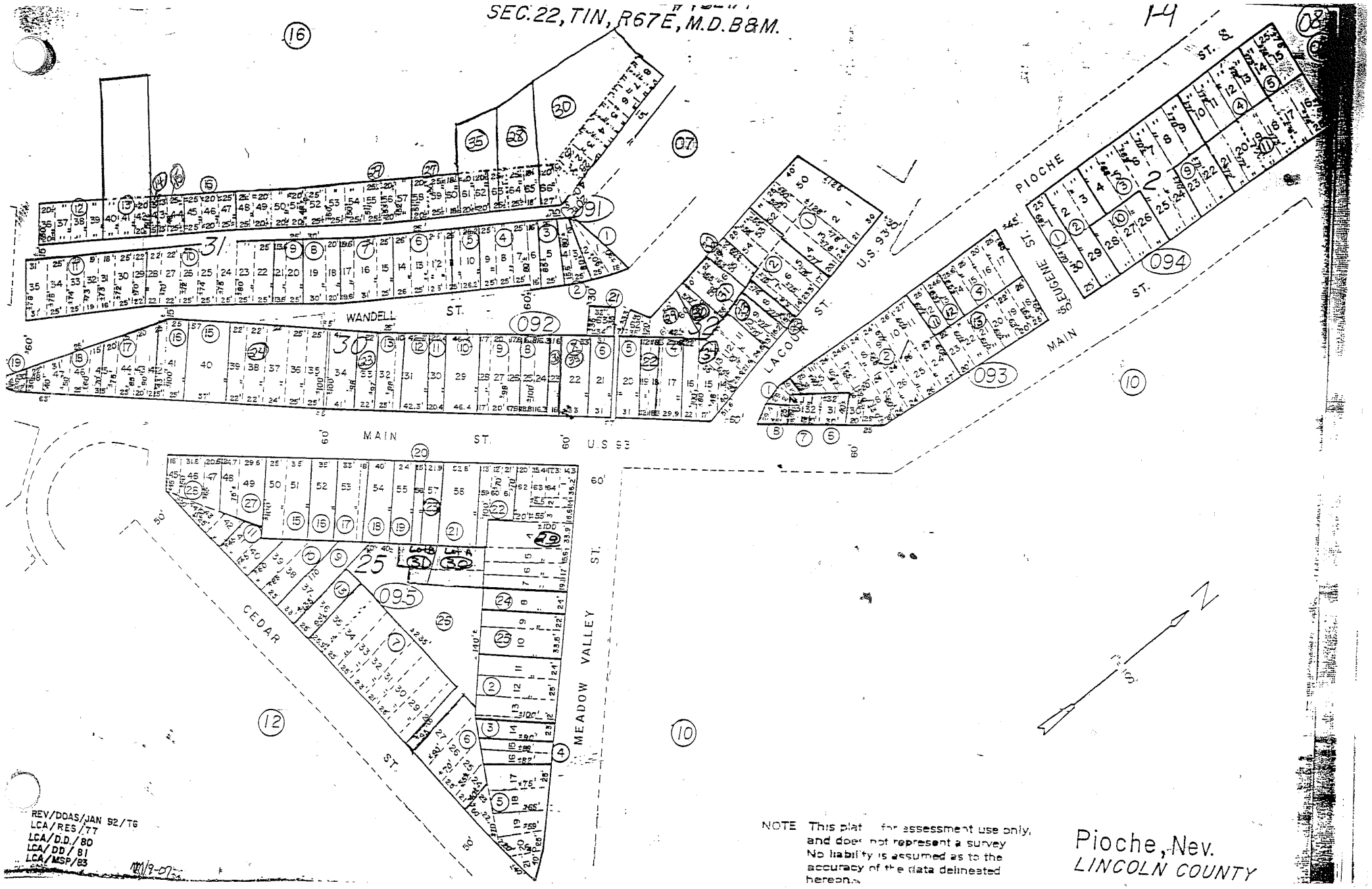

REV/DOAS/JAN 92/TG
LCA/RES/77
LCA/D.D./80
LCA/DD/81
LCA/MSP/83

NOTE This plat for assessment use only, and does not represent a survey. No liability is assumed as to the accuracy of the data delineated hereon.

Pioche, Nev.
LINCOLN COUNTY

SEC 22, T1N, R67E, M.D.B&M

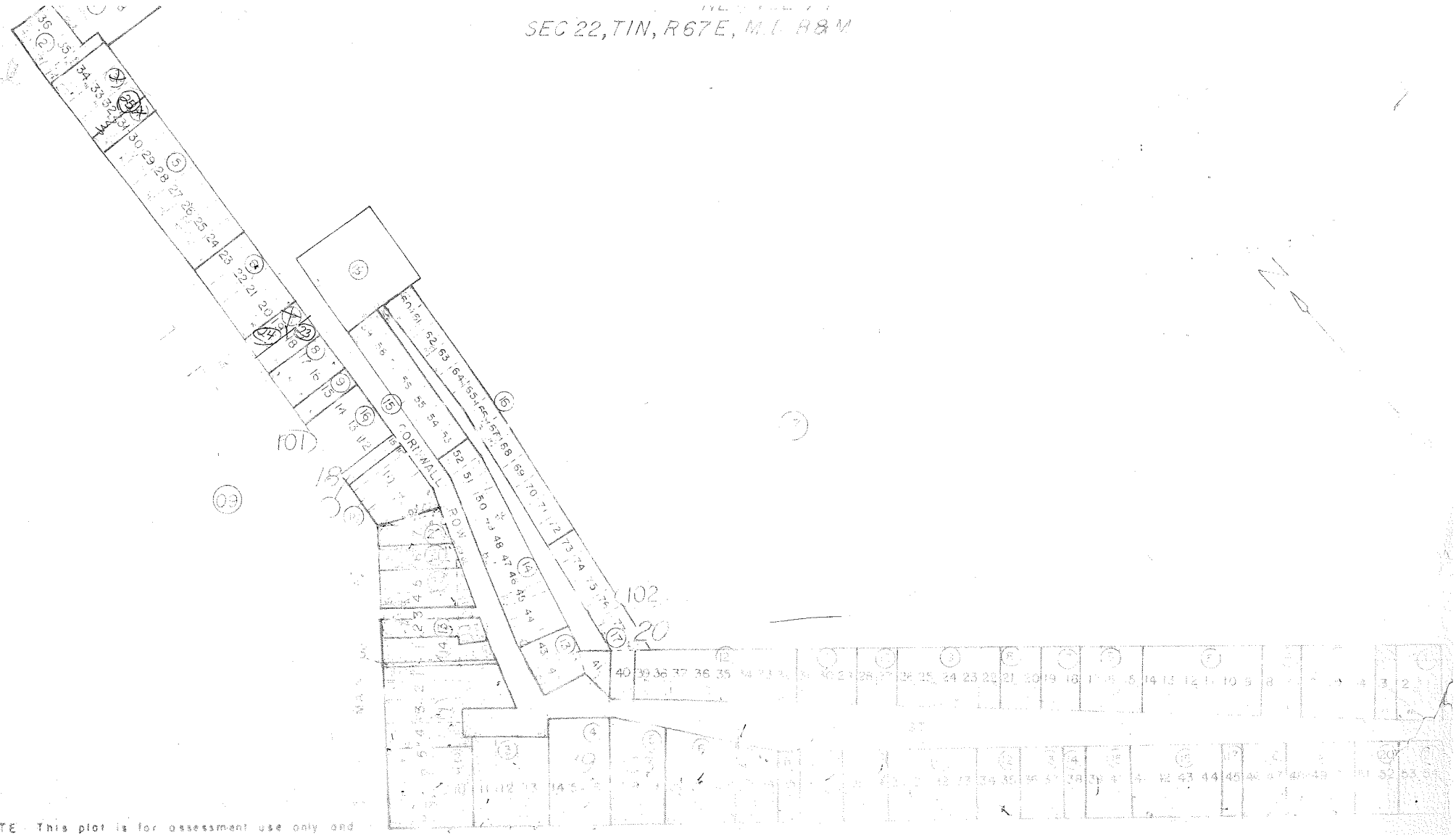

NOTE This plot is for assessment use only and does not represent a survey. No liability is assumed as to the accuracy of the data delineated hereon. Use of this plot for other than assessment uses is forbidden unless approved by the Dept. of Taxation, Division of Assessment Standards.

NW1/4SE1/4
SW1/4SE1/4
SEC.22, T1N, R67E, MDB&M

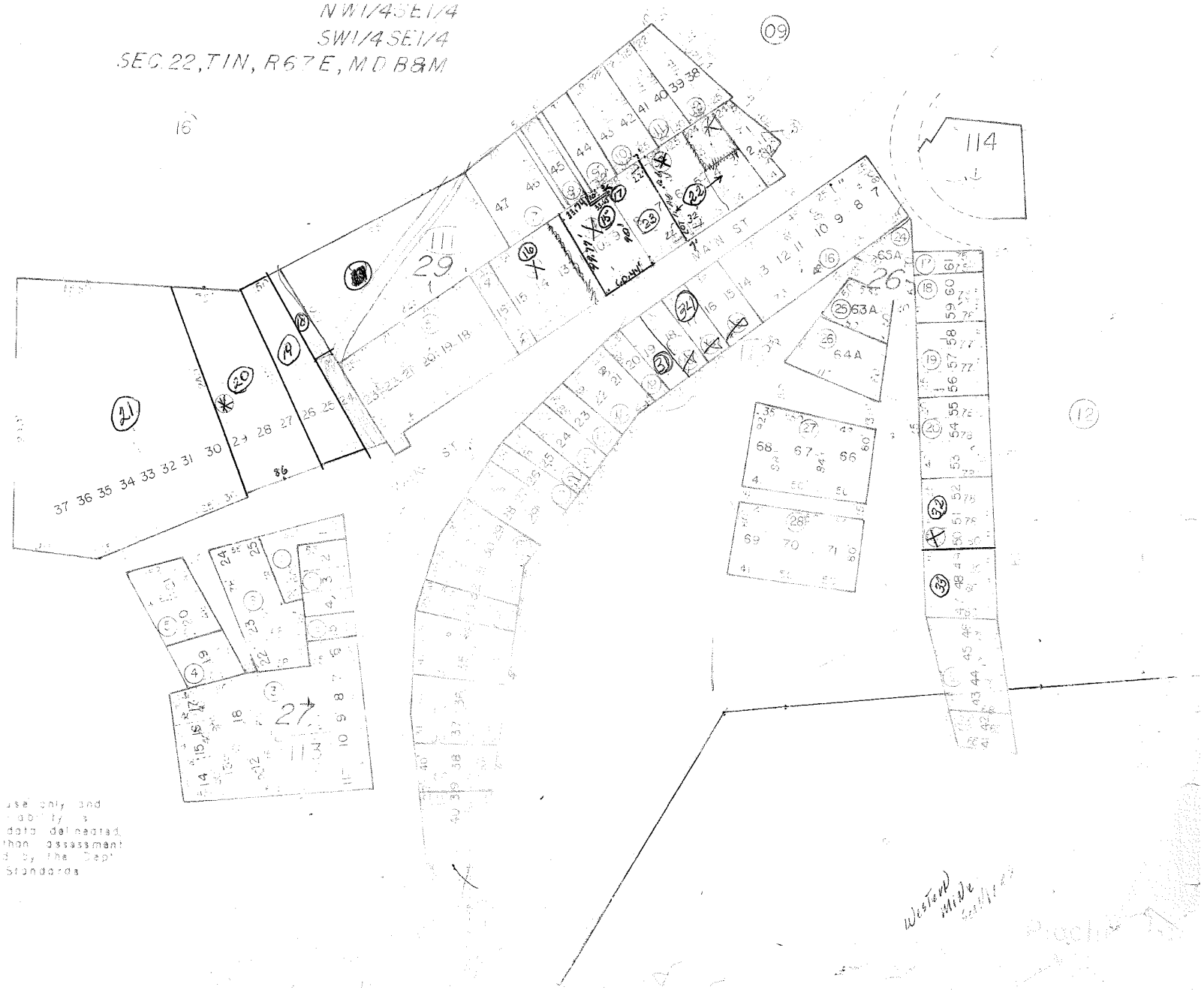

NOTE: This plat is for assessment use only and does not represent a survey. No liability is assumed as to the accuracy of the data delineated hereon. Use of this plat for other than assessment purposes is forbidden unless approved by the Dep't of Taxation, Division of Assessment Standards

PLAT NUMBER
01-12

NW1/4 SE1/4
NE1/4 SE1/4
PORTIONS OF THE SW1/4 SE1/4
SE1/4 SE1/4
SEC. 22, T.1N., R.67E., M.D.B.&M.

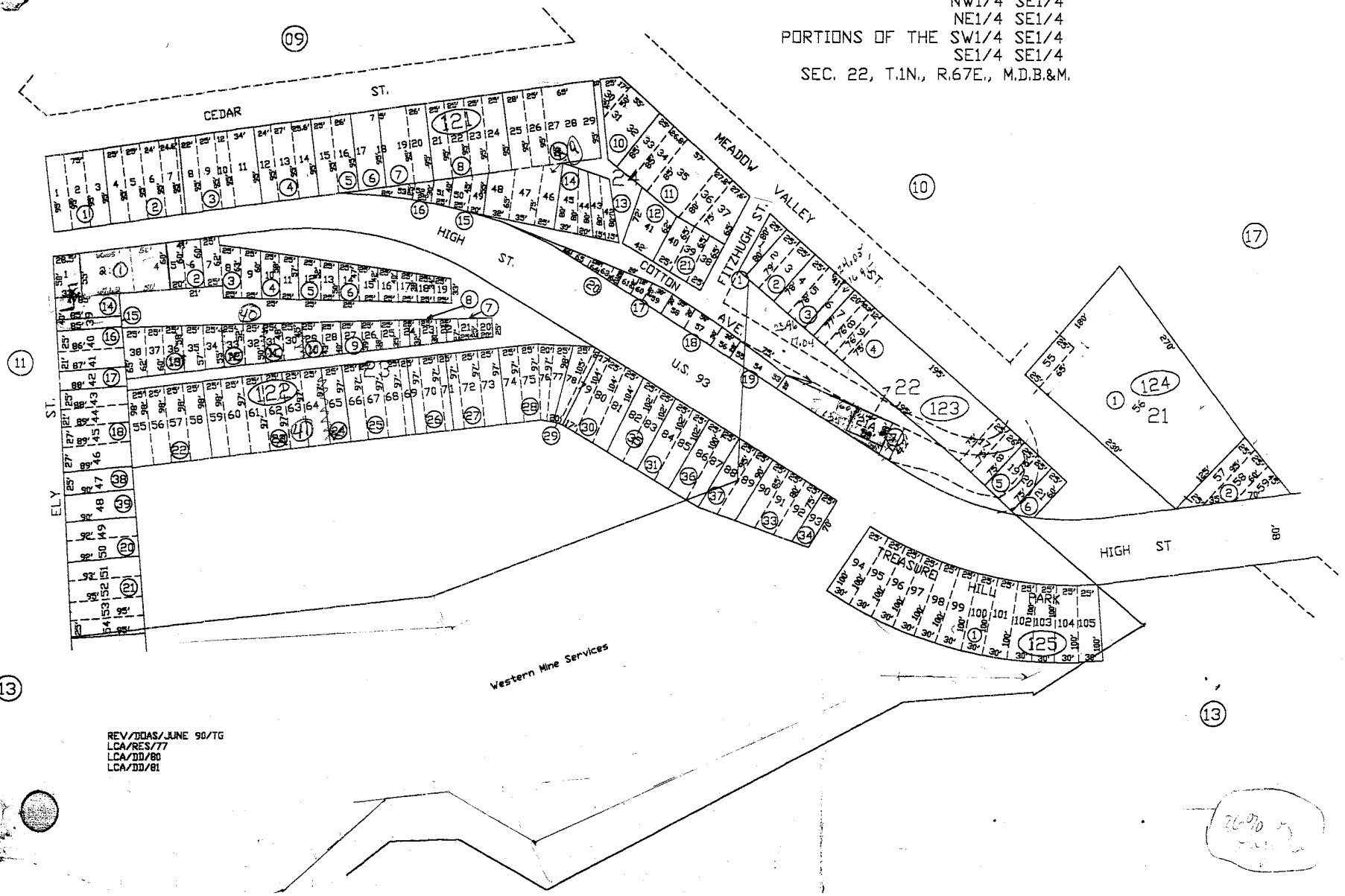

REV/DDAS/JUNE 90/TG
LCA/RES/77
LCA/DD/80
LCA/DD/81

LINCOLN COUNTY NEVADA

TOWNSHIP	RANGE	SECTION
1	67	22

THIS MAP IS INTENDED TO ASSIST IN THE ASSESSMENT OF TAXES AND FEES AND IS FOR ILLUSTRATIVE PURPOSES ONLY. THE DIMENSIONS AND VALUES CITED IN THE DRAWING AREA ARE TO SCALE ONLY WHERE NOTED.

THIS AREA RESERVED FOR FUTURE USE

DO NOT SCALE DRAWING

STATE OF: NEVADA
COUNTY OF: LINCOLN
FISCAL YEAR: 1997
CHECKED BY: T.GESNER

1"=100'

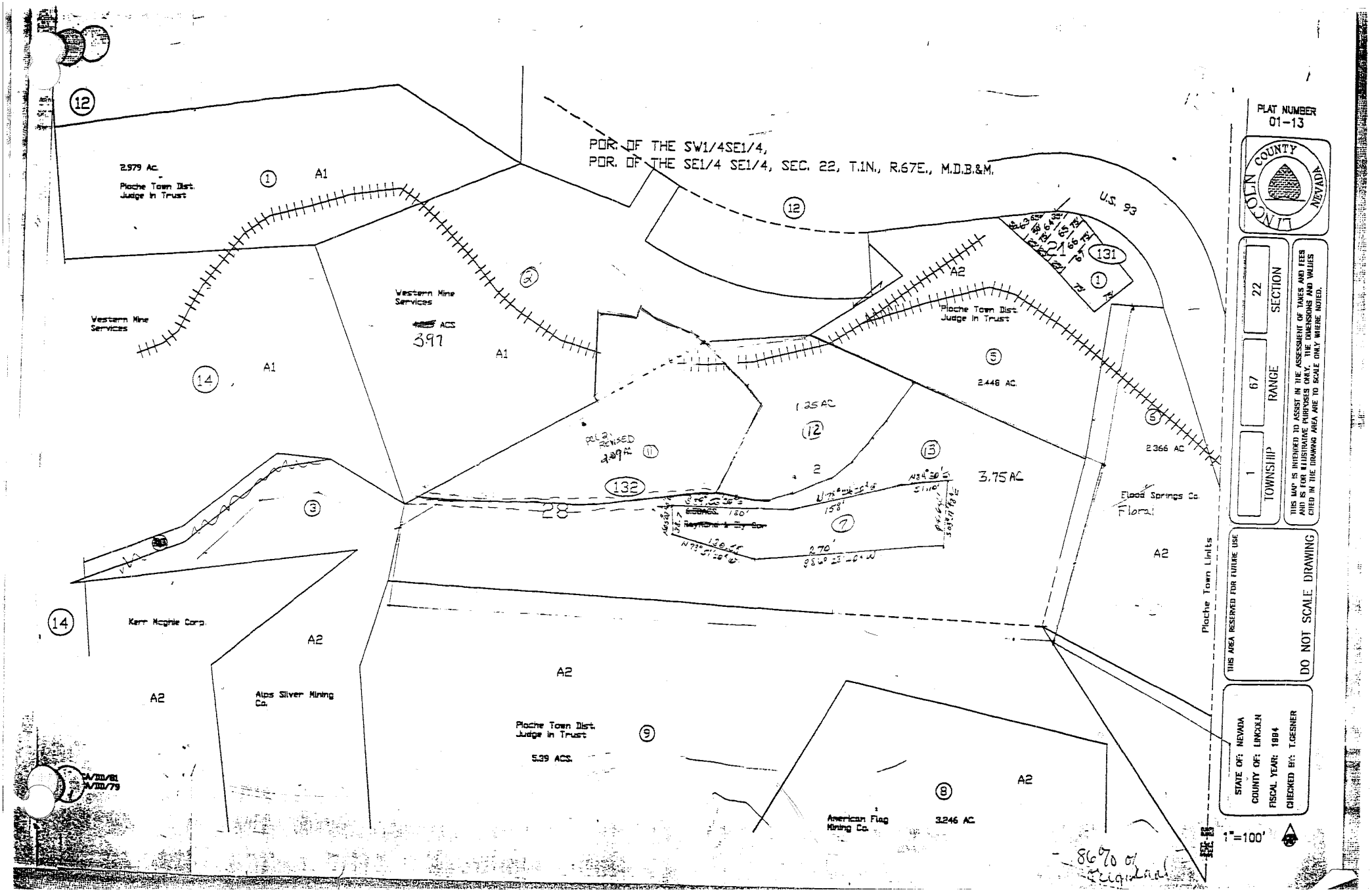
PLAT NUMBER
01-13
LINCOLN COUNTY NEVADA
POR. OF THE SW1/4SE1/4,
POR. OF THE SE1/4 SE1/4, SEC. 22, T.1N., R.67E., M.D.B.&M.
U.S. 93
2.979 Ac.
Pioche Town Dist. Judge in Trust
Western Mine Services
Western Mine Services
3.97 ACS
Pioche Town Dist. Judge in Trust
2.448 AC.
1.25 AC
2.366 AC
3.75 AC
Flood Springs Co.
Floral
Kerr Mcghie Corp.
Alps Silver Mining Co.
Pioche Town Dist. Judge in Trust
5.39 ACS.
American Flag Mining Co.
3.246 AC.
Pioche Town Limits
1 TOWNSHIP
67 RANGE
22 SECTION
THIS MAP IS INTENDED TO ASSIST IN THE ASSESSMENT OF TAXES AND FEES AND IS FOR ILLUSTRATIVE PURPOSES ONLY. THE DIMENSIONS AND VALUES CITED IN THE DRAWING AREA ARE TO SCALE ONLY WHERE NOTED.
THIS AREA RESERVED FOR FUTURE USE
DO NOT SCALE DRAWING
STATE OF: NEVADA
COUNTY OF: LINCOLN
FISCAL YEAR: 1994
CHECKED BY: T.GESNER
1"=100'
86% of original

POR. OF SE1/4 SW1/4
POR. OF SW1/4 SE1/4, SEC. 22, T.1N., R.67E., M.D.B.&M.

PLAT NUMBER
01-14

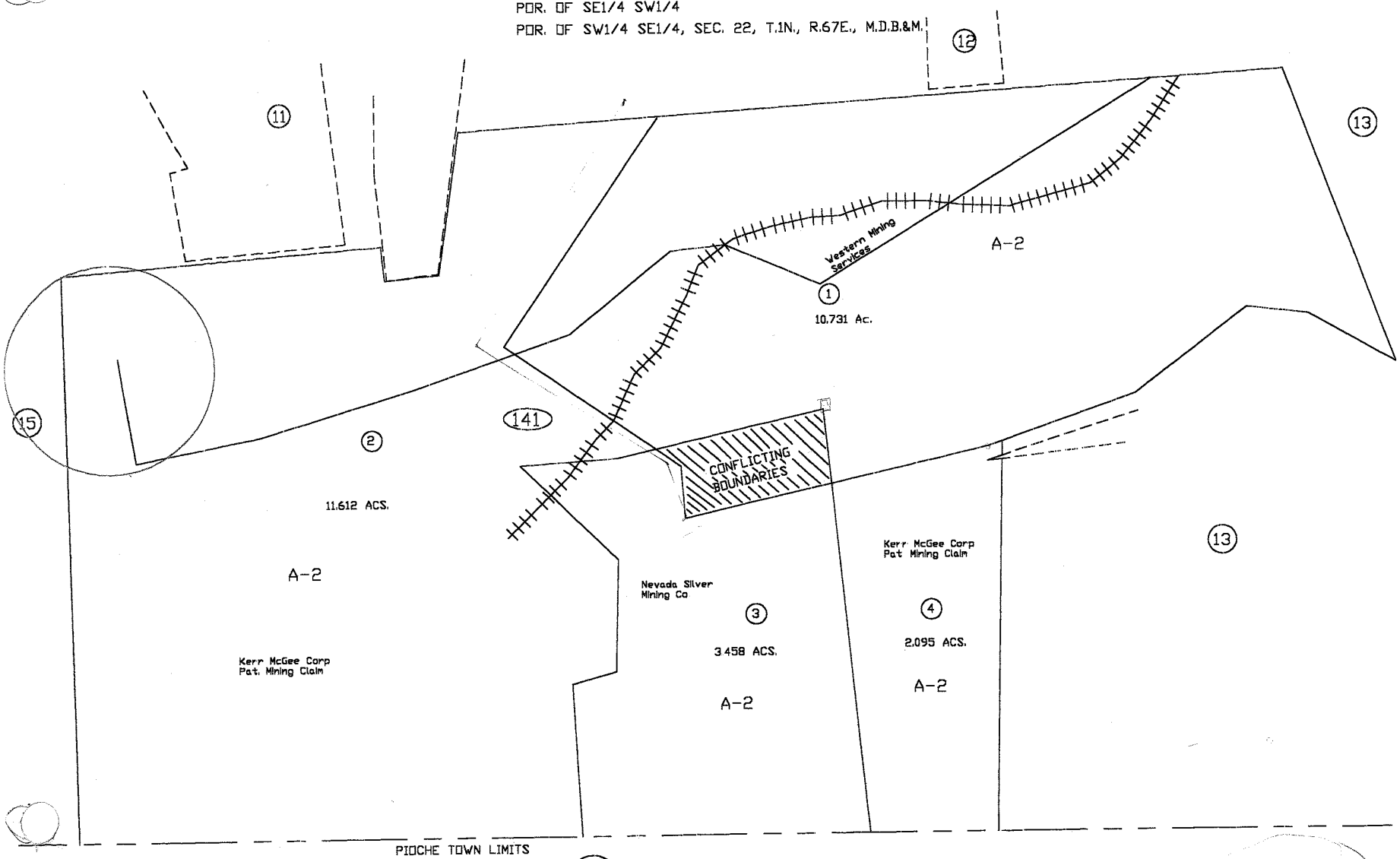

LINCOLN COUNTY NEVADA

TOWNSHIP	RANGE	SECTION
1	67	22

THIS MAP IS INTENDED TO ASSIST IN THE ASSESSMENT OF TAXES AND FEES AND IS FOR ILLUSTRATIVE PURPOSES ONLY. THE DIMENSIONS AND VALUES CITED IN THE DRAWING AREA ARE TO SCALE ONLY WHERE NOTED.

THIS AREA RESERVED FOR FUTURE USE

DO NOT SCALE DRAWING

STATE OF: NEVADA
COUNTY OF: LINCOLN
FISCAL YEAR: 1994
CHECKED BY: T.GESNER

1"=100'

LCA/DD/81
LCA/DD/79

BK 06

8676 original

PLAT NUMBER
01-15

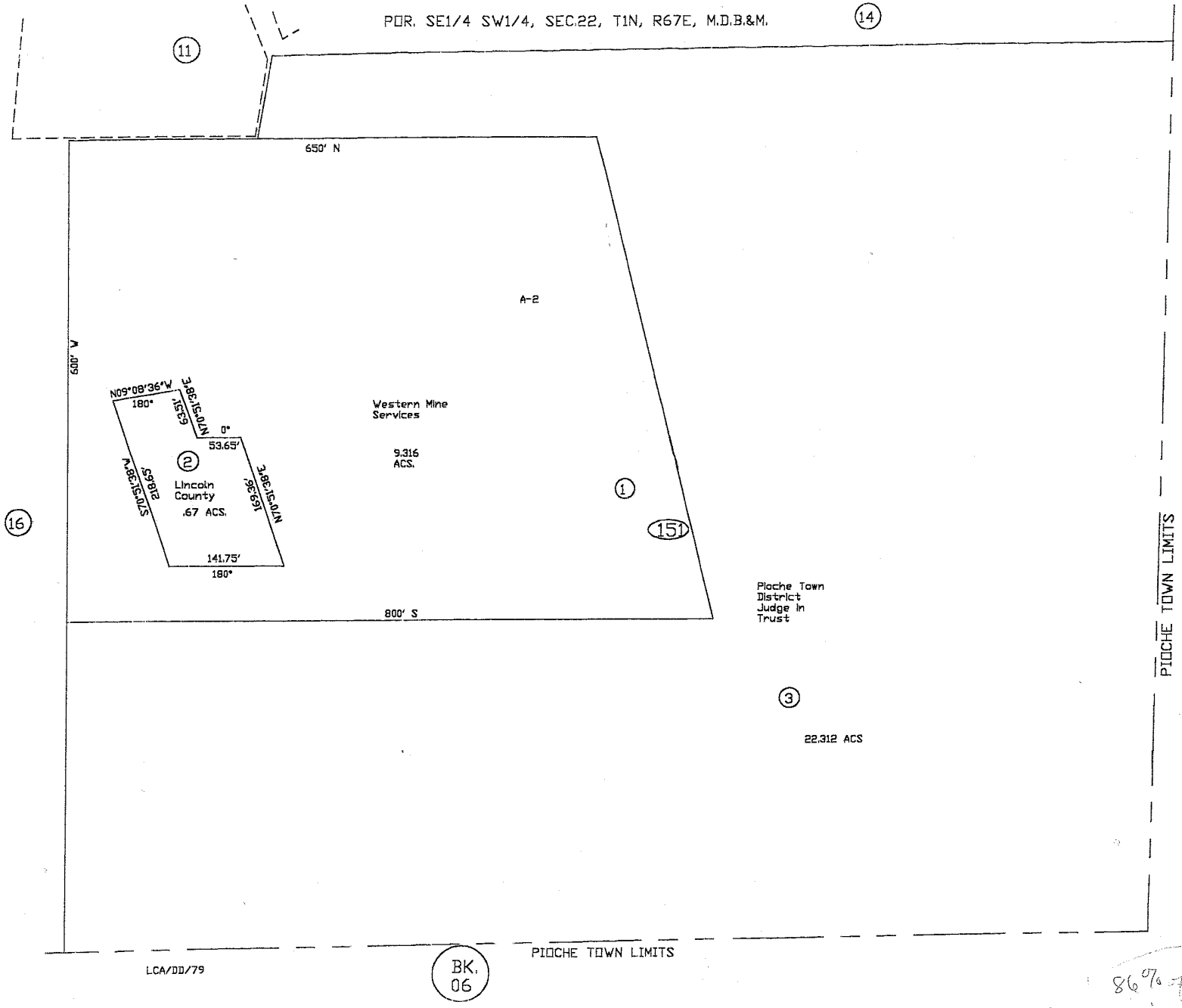

LCA/DD/79

86% of original

LINCOLN COUNTY NEVADA

TOWNSHIP	RANGE	SECTION
1	67	22

THIS MAP IS INTENDED TO ASSIST IN THE ASSESSMENT OF TAXES AND FEES AND IS FOR ILLUSTRATIVE PURPOSES ONLY. THE DIMENSIONS AND VALUES CITED IN THE DRAWING AREA ARE TO SCALE ONLY WHERE NOTED.

THIS AREA RESERVED FOR FUTURE USE

DO NOT SCALE DRAWING

STATE OF: NEVADA
COUNTY OF: LINCOLN
FISCAL YEAR: 1994
CHECKED BY: T.GESNER

1"=100'

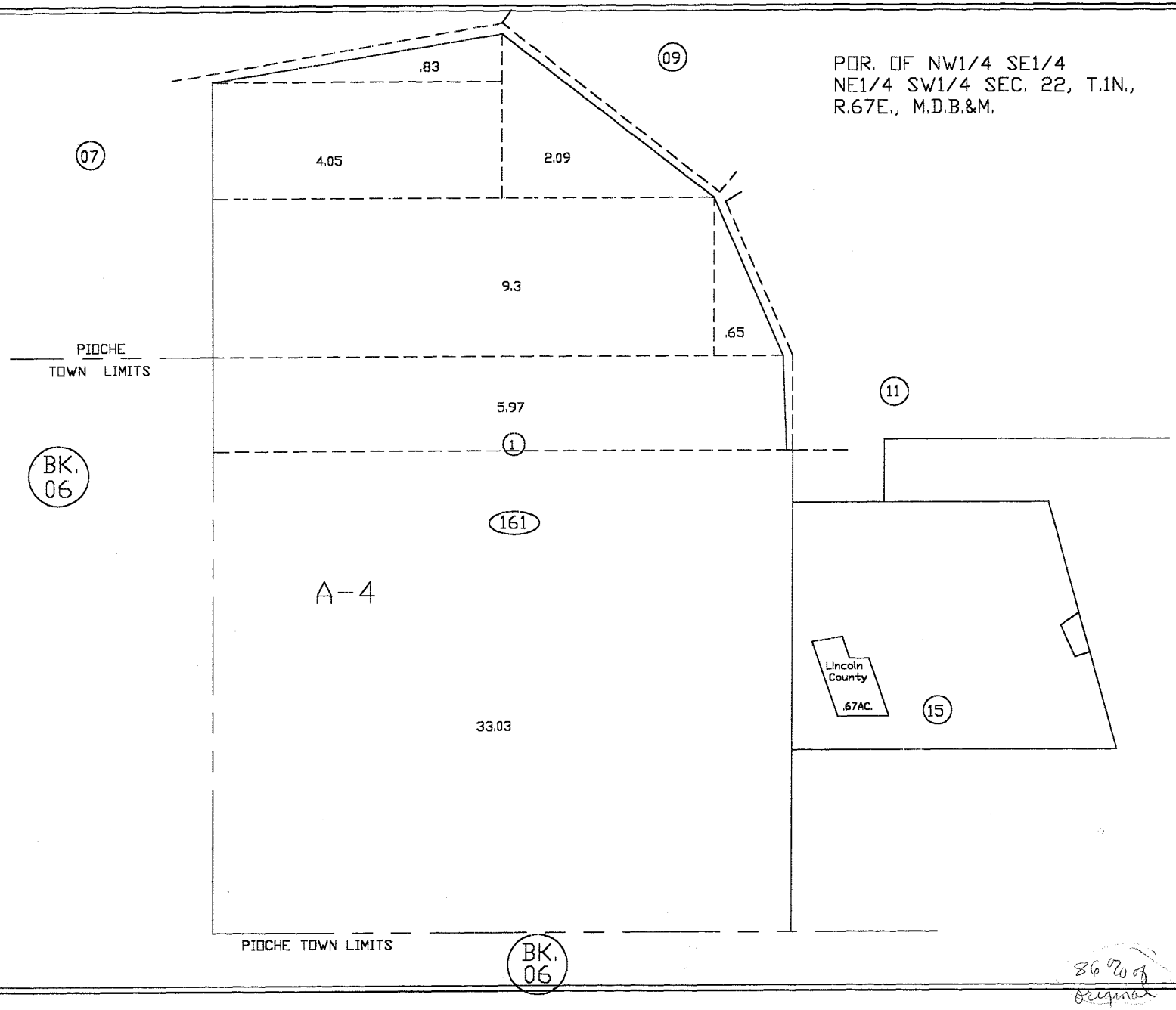

LCA/DD/79

PLAT NUMBER
01-16

LINCOLN COUNTY NEVADA

TOWNSHIP	RANGE	SECTION
1	67	22

THIS MAP IS INTENDED TO ASSIST IN THE ASSESSMENT OF TAXES AND FEES AND IS FOR ILLUSTRATIVE PURPOSES ONLY. THE DIMENSIONS AND VALUES CITED IN THE DRAWING AREA ARE TO SCALE ONLY WHERE NOTED.

THIS AREA RESERVED FOR FUTURE USE

DO NOT SCALE DRAWING

STATE OF: NEVADA
COUNTY OF: LINCOLN
FISCAL YEAR: 1994
CHECKED BY: T.GESNER

1"=200'

86 70 07
Original

PDR. NE1/4 SE1/4, SEC. 22, T.1N., R.67E., M.D.B.&M.

PLAT NUMBER
01-17

LINCOLN COUNTY NEVADA

TOWNSHIP	RANGE	SECTION
1	67	22

THIS MAP IS INTENDED TO ASSIST IN THE ASSESSMENT OF TAXES AND FEES AND IS FOR ILLUSTRATIVE PURPOSES ONLY. THE DIMENSIONS AND VALUES CITED IN THE DRAWING AREA ARE TO SCALE ONLY WHERE NOTED.

THIS AREA RESERVED FOR FUTURE USE

DO NOT SCALE DRAWING

STATE OF: NEVADA
COUNTY OF: LINCOLN
FISCAL YEAR: 1994
CHECKED BY: T.GESNER

1"=100'

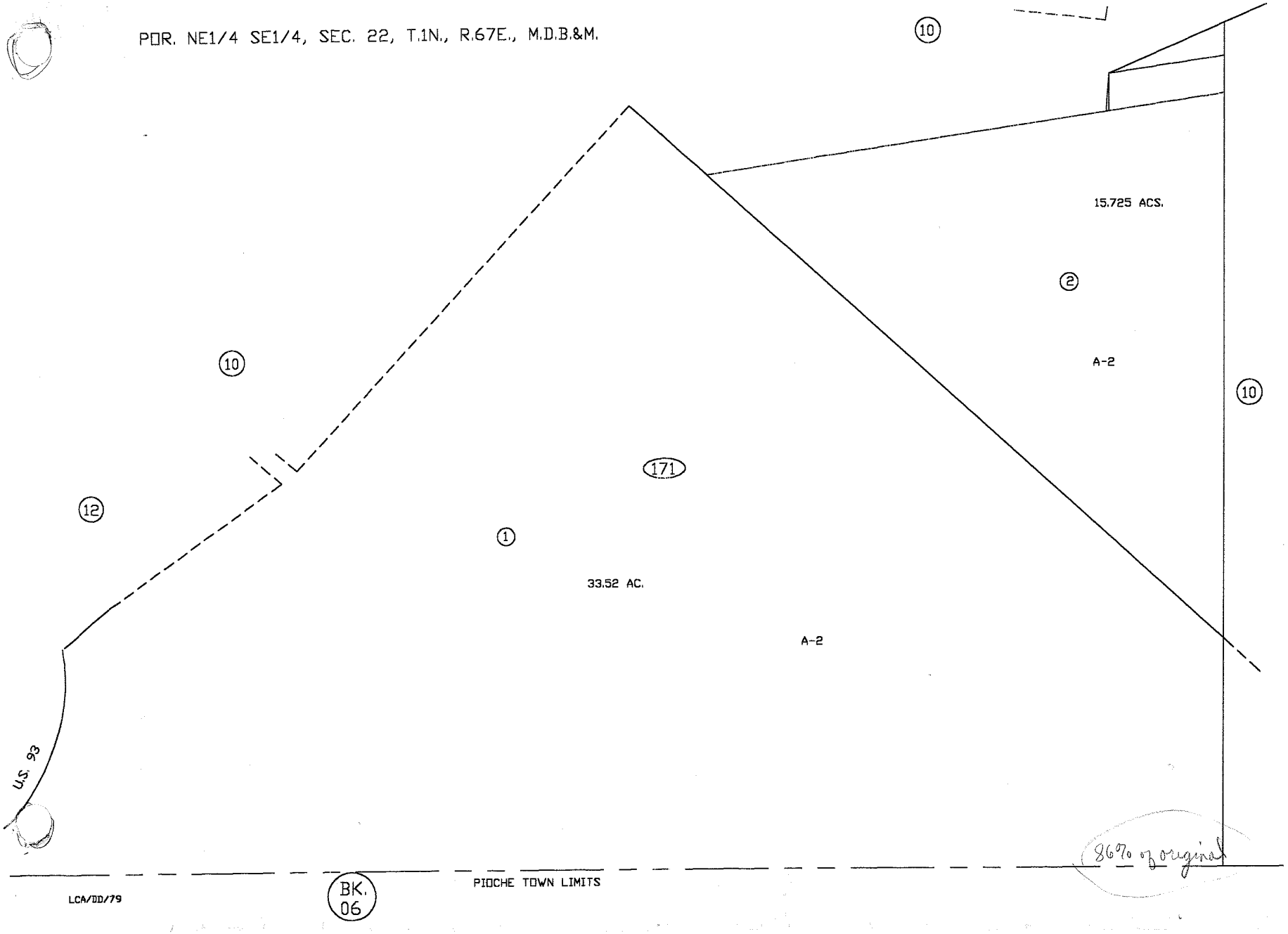

LCA/DD/79

NOTE: This plat is for assessment use only, and does not represent a survey. No liability is assumed as to the accuracy of the data delineated hereon.

NEVADA TAX COMMISSION

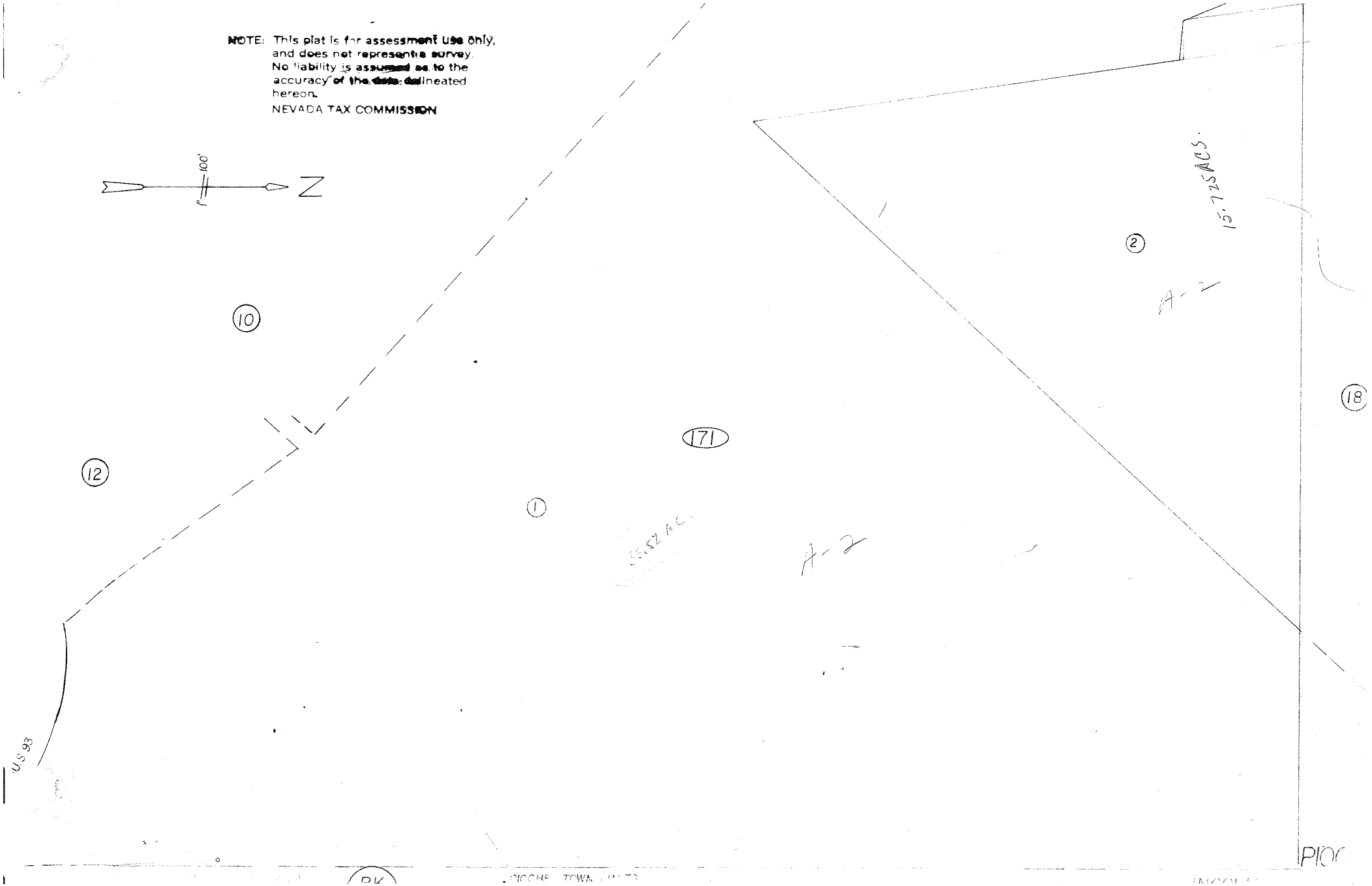

PLAT NUMBER
01-18

POR. OF SE1/4 NE1/4, POR. OF NE1/4 NE1/4, SEC. 22, R.67E., T.1N., M.D.B.&M.

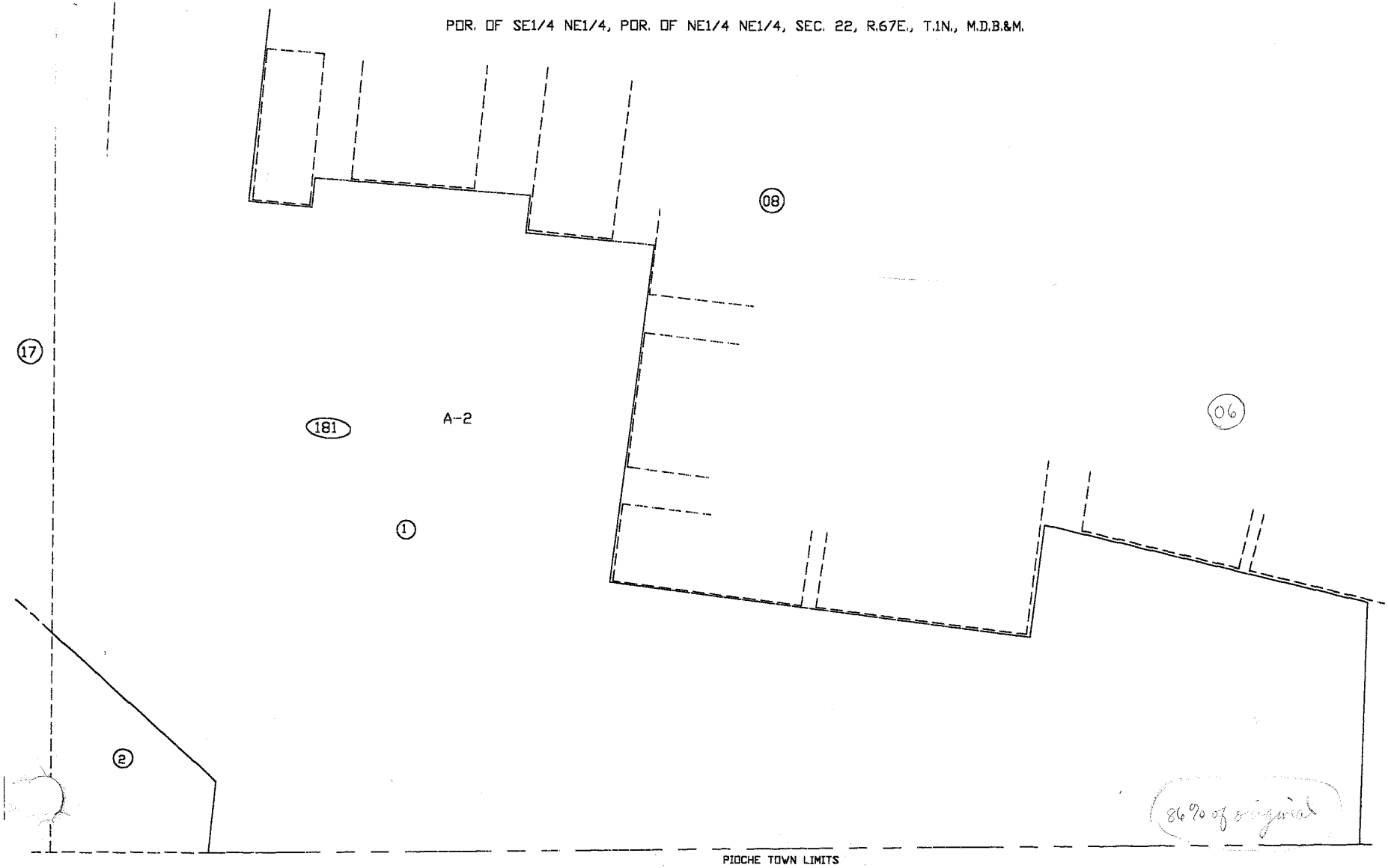

LCA/DB/79

LINCOLN COUNTY NEVADA

TOWNSHIP	RANGE	SECTION
1	67	22

THIS MAP IS INTENDED TO ASSIST IN THE ASSESSMENT OF TAXES AND FEES AND IS FOR ILLUSTRATIVE PURPOSES ONLY. THE DIMENSIONS AND VALUES CITED IN THE DRAWING AREA ARE TO SCALE ONLY WHERE NOTED.

THIS AREA RESERVED FOR FUTURE USE

DO NOT SCALE DRAWING

STATE OF: NEVADA
COUNTY OF: LINCOLN
FISCAL YEAR: 1997
CHECKED BY: T.GESNER

1"=100'

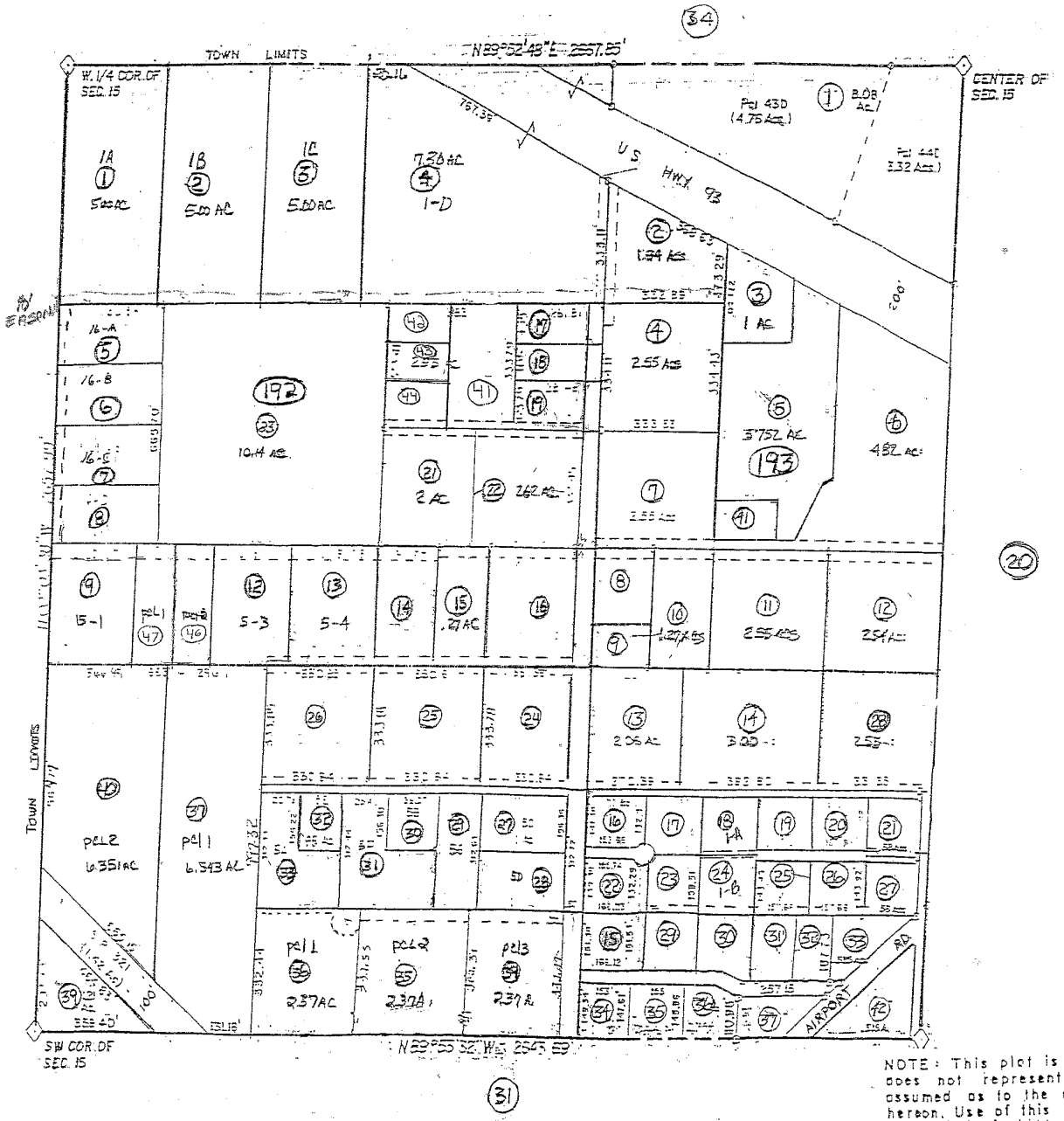

NOTE: This plat is for assessment use only and does not represent a survey. No liability is assumed as to the accuracy of the data delineated hereon. Use of this plat for other than assessment purposes is forbidden unless approved by the Dept of Taxation, Division of Assessment Standards.

The SE 1/4 of Sec. 15, T.1N, R.67E, MDB&M.

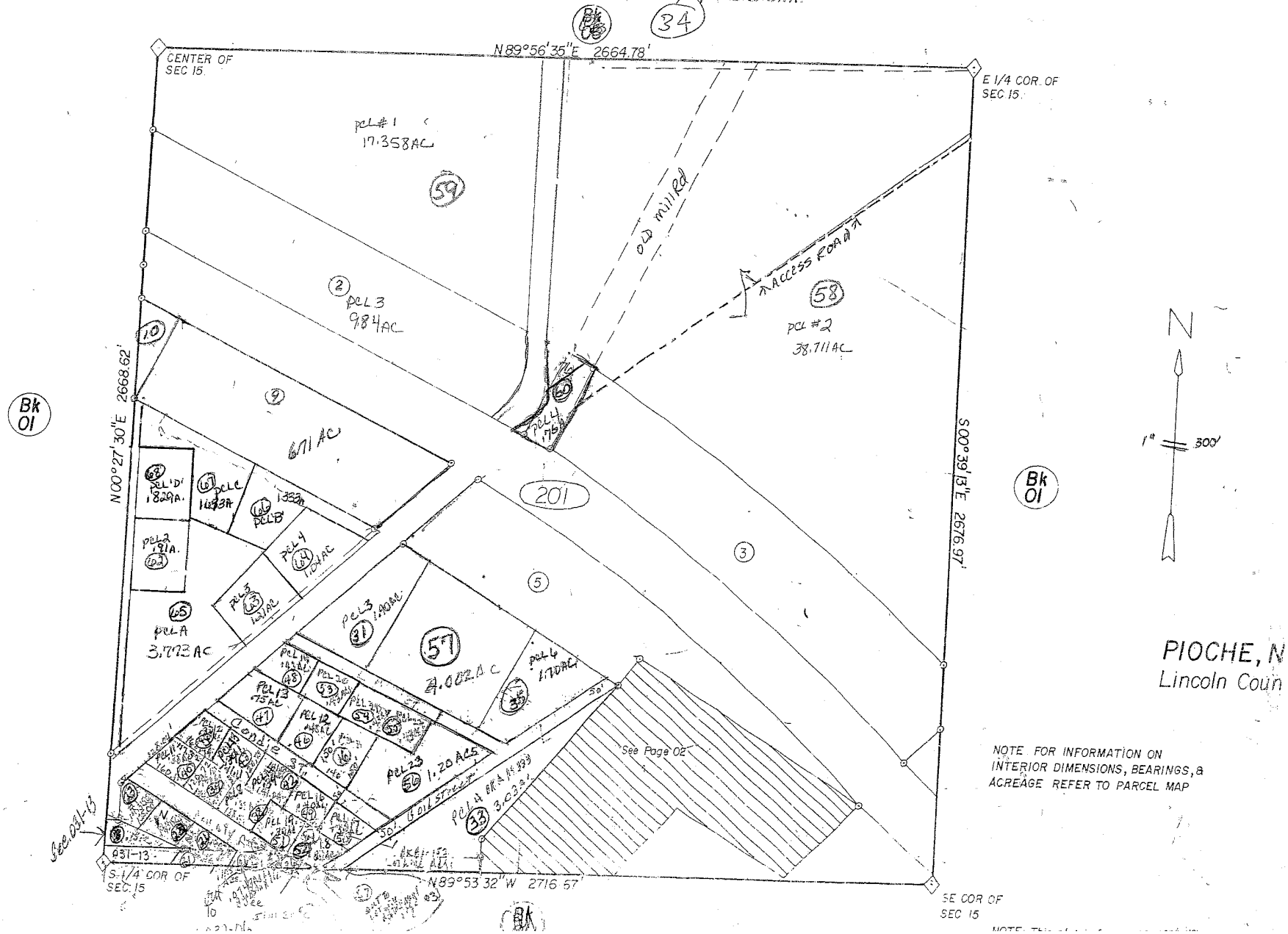

The SE 1/4 of Sec. 15, T.1N, R.67E, M.D.B.&M.

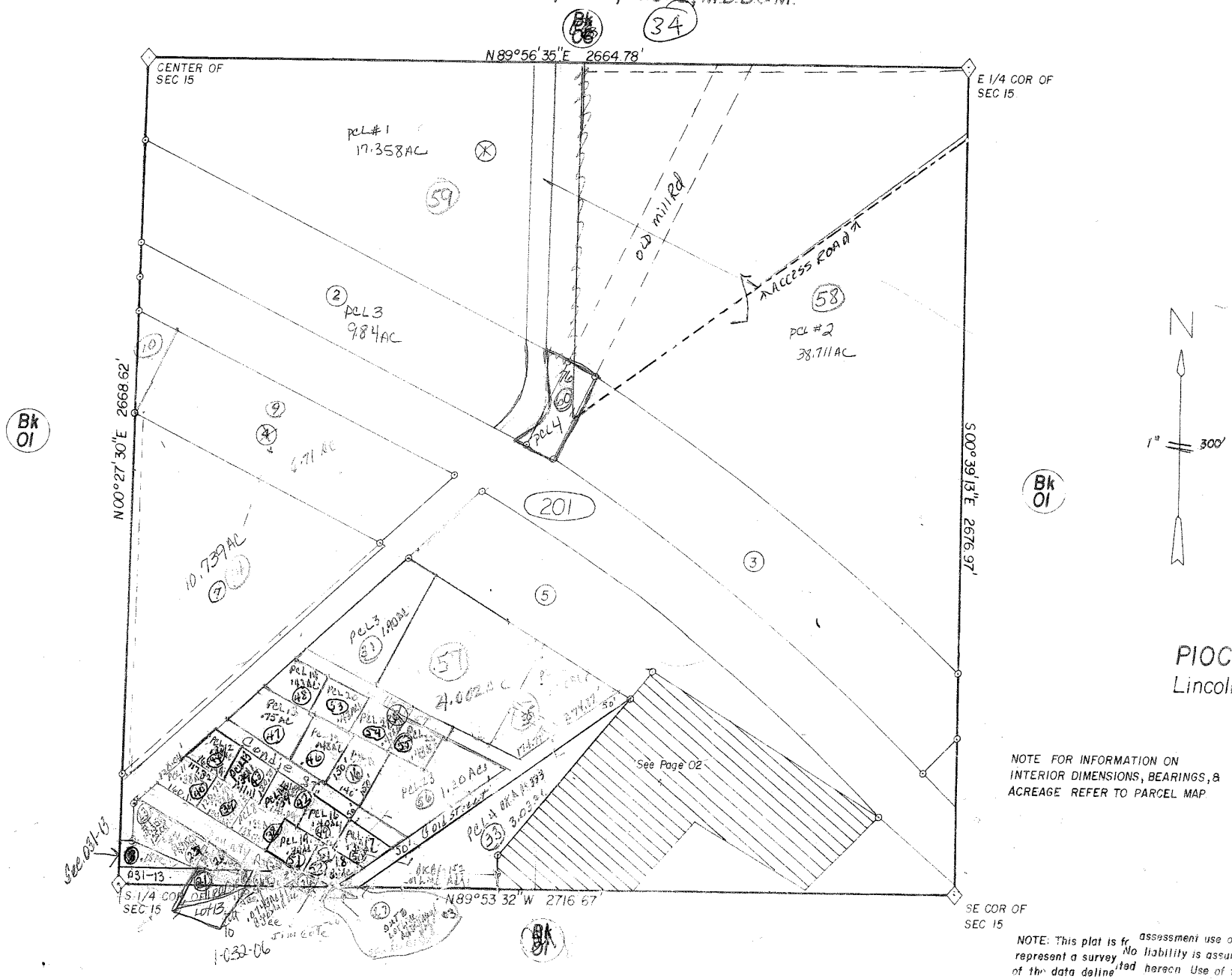

PIOCHE, I
Lincoln Cou

NOTE FOR INFORMATION ON INTERIOR DIMENSIONS, BEARINGS, & ACREAGE REFER TO PARCEL MAP

NOTE: This plat is fr assessment use only and c represent a survey No liability is assumed as to of the data deline ted hereon Use of this plat purposes is forbidden unless

A/M.S.R./84

THE SW1/4 OF SEC. 14, T.1N, R.67E, M.D.B.&M.

PLAT NUMBER
01-21

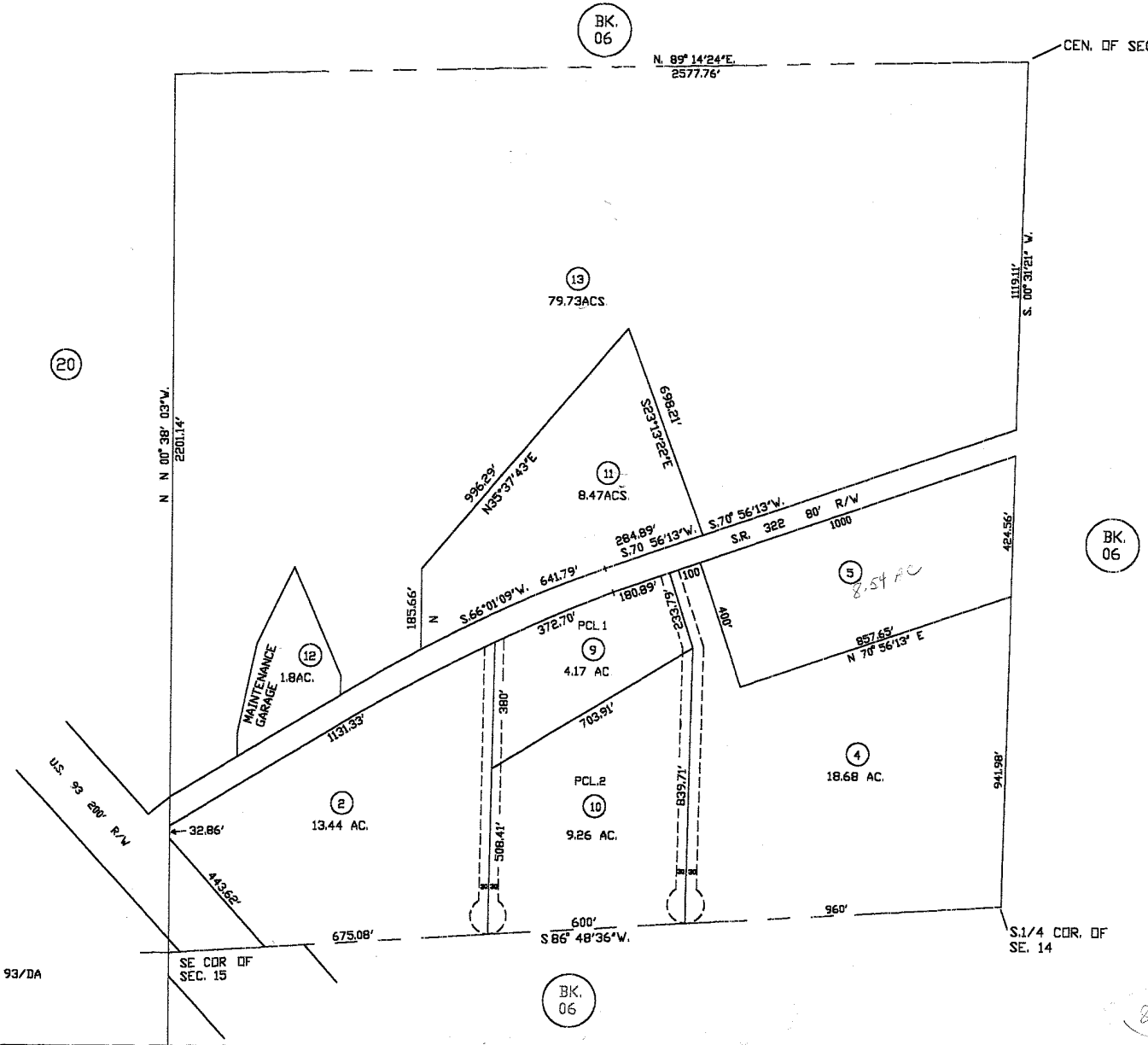

REV/DDAS/SEP. 93/DA
LCA/MSP/84

LINCOLN COUNTY NEVADA

TOWNSHIP	RANGE	SECTION
1	67	14

THIS MAP IS INTENDED TO ASSIST IN THE ASSESSMENT OF TAXES AND FEES AND IS FOR ILLUSTRATIVE PURPOSES ONLY. THE DIMENSIONS AND VALUES CITED IN THE DRAWING AREA ARE TO SCALE ONLY WHERE NOTED.

THIS AREA RESERVED FOR FUTURE USE

DO NOT SCALE DRAWING

STATE OF: NEVADA
COUNTY OF: LINCOLN
FISCAL YEAR: 1994
CHECKED BY: T.GESNER

1"=300'

869-02 original

PLAT NUMBER
01-22

S^2 OF SE^4 SEC.14, T.1N.,R.67E.,M.D.B.&M.

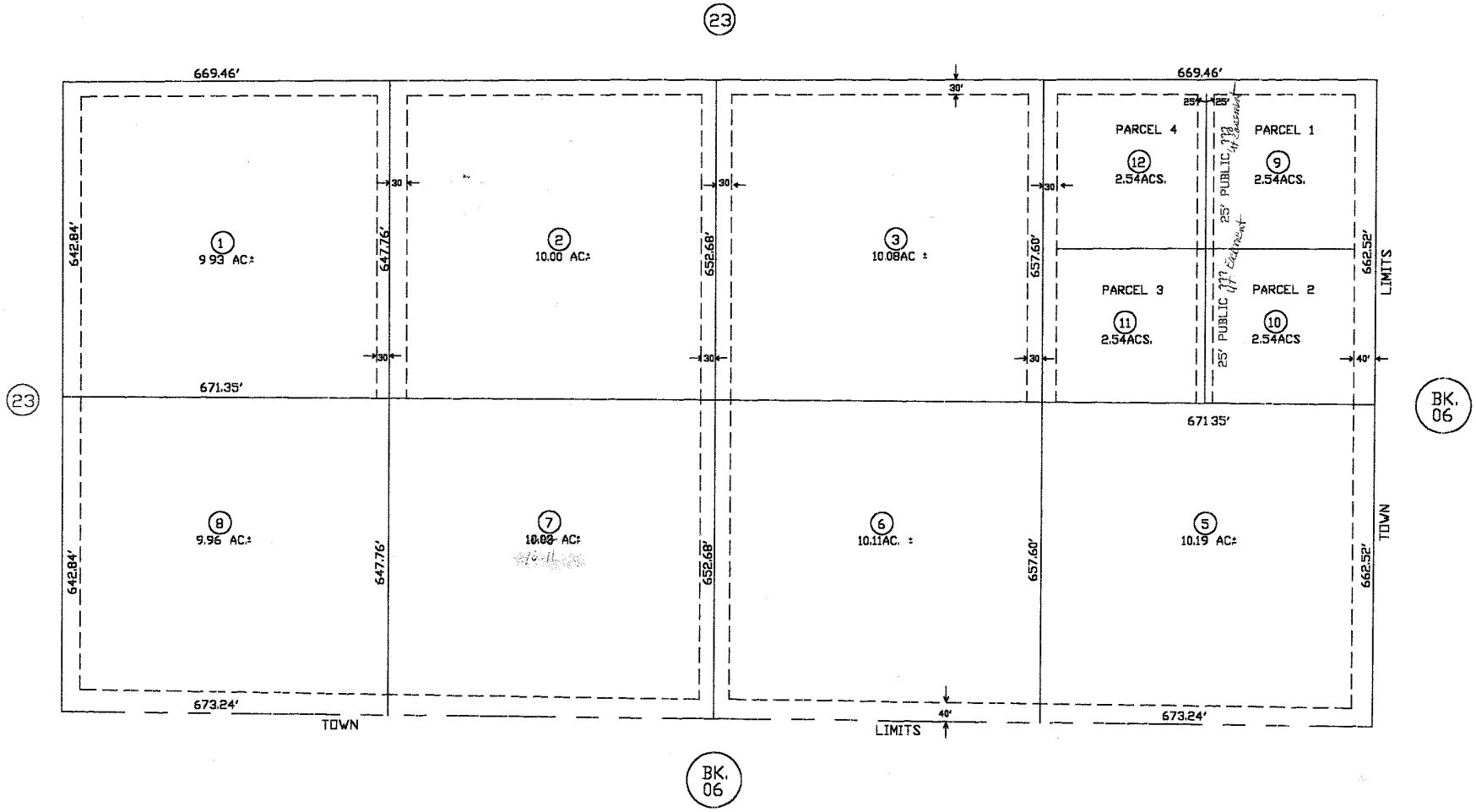

DOT/DOAS/NOV. 90/TG

86% of original

LINCOLN COUNTY NEVADA

TOWNSHIP	RANGE	SECTION
1	67	14

THIS MAP IS INTENDED TO ASSIST IN THE ASSESSMENT OF TAXES AND FEES AND IS FOR ILLUSTRATIVE PURPOSES ONLY. THE DIMENSIONS AND VALUES CITED IN THE DRAWING AREA ARE TO SCALE ONLY WHERE NOTED.

THIS AREA RESERVED FOR FUTURE USE

DO NOT SCALE DRAWING

STATE OF: NEVADA
COUNTY OF: LINCOLN
FISCAL YEAR: 1994
CHECKED BY: T.GESNER

1"=200'

N2 OF SE4 SEC. 14, T.1N.,R.67E.,M.D.B.&M.

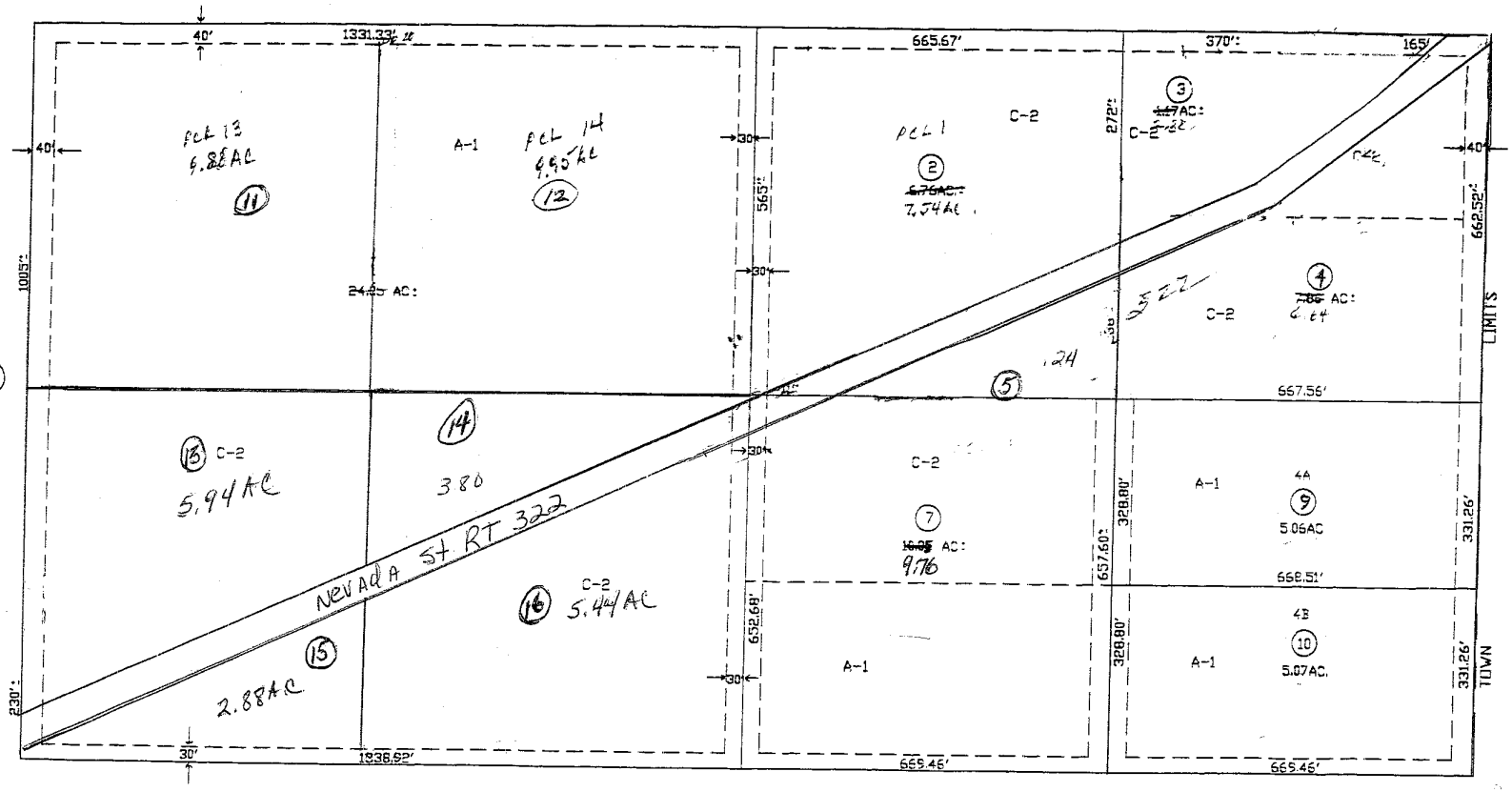

PLAT NUMBER
01-23

LINCOLN COUNTY NEVADA

TOWNSHIP	RANGE	SECTION
1	67	14

THIS MAP IS INTENDED TO ASSIST IN THE ASSESSMENT OF TAXES AND FEES AND IS FOR ILLUSTRATIVE PURPOSES ONLY. THE DIMENSIONS AND VALUES CITED IN THE DRAWING AREA ARE TO SCALE ONLY WHERE NOTED.

THIS AREA RESERVED FOR FUTURE USE

DO NOT SCALE DRAWING

STATE OF: NEVADA
COUNTY OF: LINCOLN
FISCAL YEAR: 1994
CHECKED BY: T.GESNER

1"=200'

DOT/DOAS/NOV 90/TG

S2 of NE4 Sec 14, T.1N., R.67E., M.D.B.&M.

NOTE: Acreage for S.R. 322 not taken out, refer to P.M. file no 102130

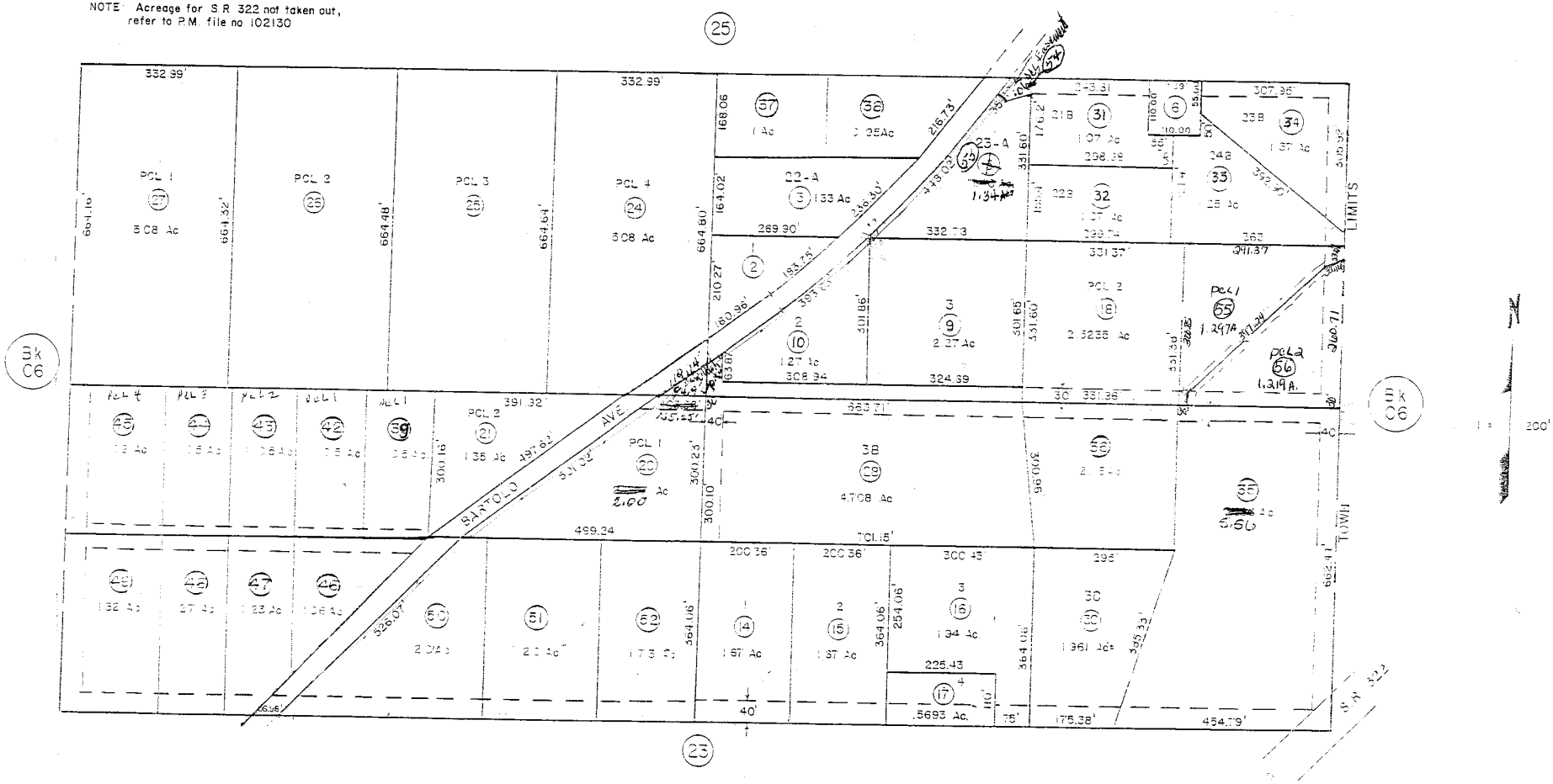

NOTE: This plat is for assessment use only and does not represent a survey. No liability is assumed as to the accuracy of the data delineated hereon. Use of this plat for other than assessment purposes is forbidden unless approved by the Dept of Taxation, Division of Assessment Standards.

Picche
LINCOLN COUNTY

COAS/FEB 96/24
COAS/NOV 90/76

N ½ of NE 1/4 SEC. 14, T.1N., R.67E., M.D.B.& M.

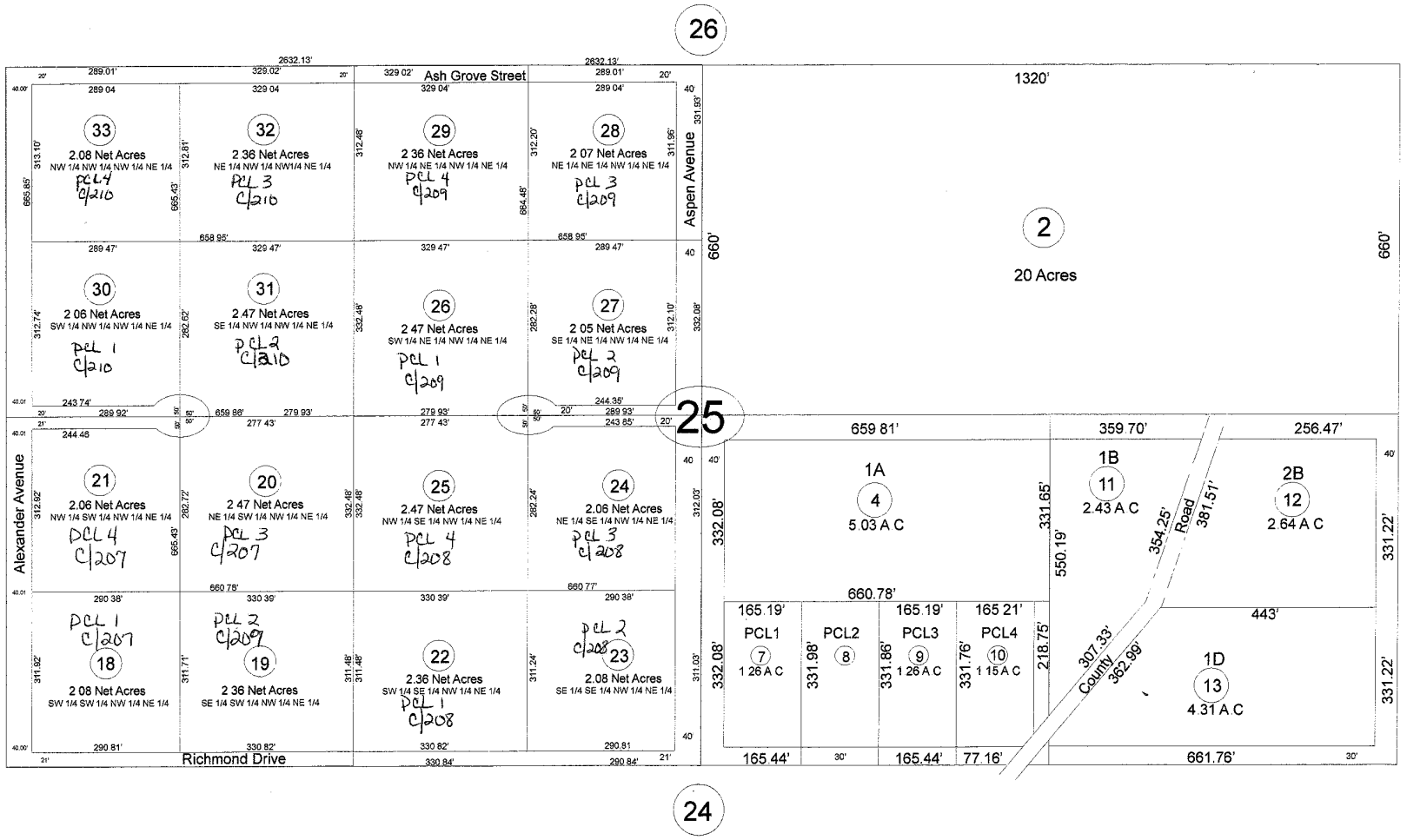

STATE OF: NEVADA	THIS AREA RESERVED FOR FUTURE USE	1 TOWNSHIP / 67 RANGE / 14 SECTION
COUNTY OF: LINCOLN		THIS MAP IS INTENDED TO ASSIST IN THE ASSESSMENT OF TAXES AND FEES AND IS FOR ILLUSTRATIVE PURPOSES ONLY. THE DIMENSIONS AND VALUES CITED IN THE DRAWING AREA ARE TO SCALE ONLY WHERE NOTED
FISCAL YEAR: 1994		
CHECKED BY: T.GESNER	DO NOT SCALE DRAWING	

PLAT NUMBER
01- 25

1" = 200'

0 100 200 ft
(1"=200' at Page Size 12" x 18")

PLAT NUMBER
01-26

S^2 OF SE^4 SEC.11, T.1N., R.67E., M.D.B.&M.

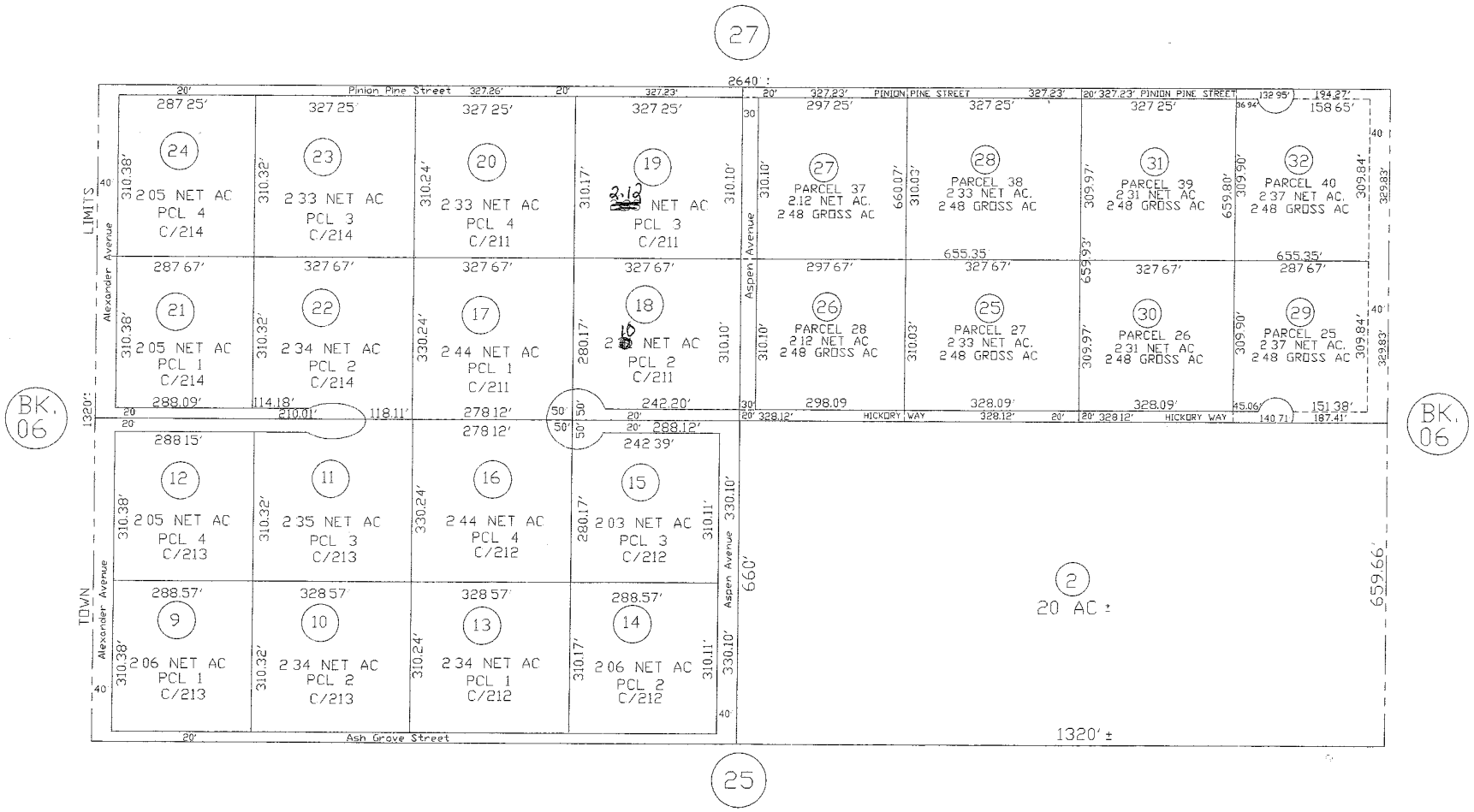

DOT/DOAS/NOV 90/TG

LINCOLN COUNTY NEVADA

TOWNSHIP	RANGE	SECTION
1	67	11

THIS MAP IS INTENDED TO ASSIST IN THE ASSESSMENT OF TAXES AND FEES AND IS FOR ILLUSTRATIVE PURPOSES ONLY. THE DIMENSIONS AND VALUES CITED IN THE DRAWING AREA ARE TO SCALE ONLY WHERE NOTED.

THIS AREA RESERVED FOR FUTURE USE

DO NOT SCALE DRAWING

STATE OF: NEVADA
COUNTY OF: LINCOLN
FISCAL YEAR: 1994
CHECKED BY: T.GESNER

1"=200'

PLAT NUMBER
01-27

N2 OF SE4 SEC. 11, T.1N., R.67E., M.D.B.&M.

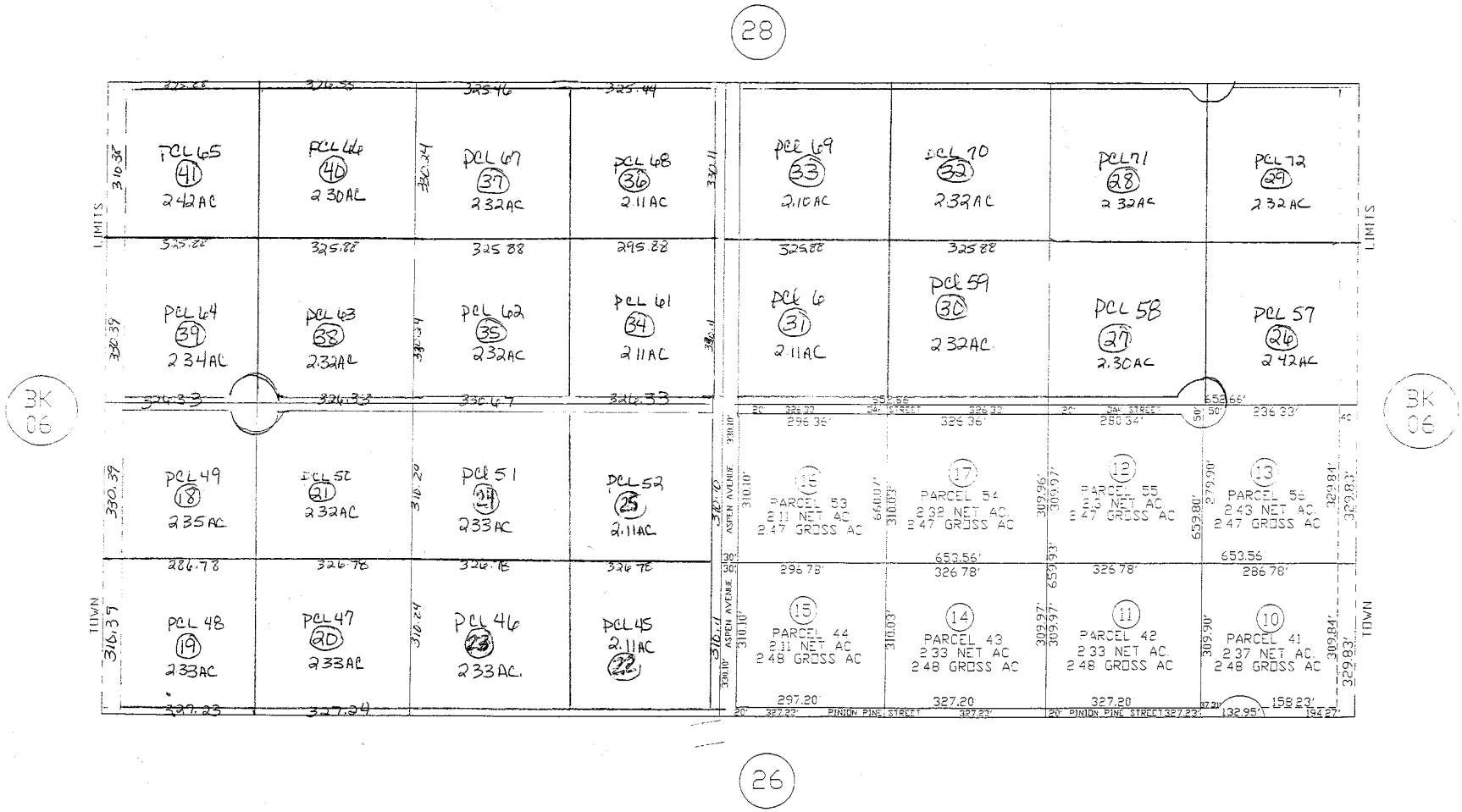

DOT/DOAS/NOV 90/TG

LINCOLN COUNTY NEVADA

TOWNSHIP	RANGE	SECTION
1	67	11

THIS MAP IS INTENDED TO ASSIST IN THE ASSESSMENT OF TAXES AND FEES AND IS FOR ILLUSTRATIVE PURPOSES ONLY. THE DIMENSIONS AND VALUES CITED IN THE DRAWING AREA ARE TO SCALE ONLY WHERE NOTED.

THIS AREA RESERVED FOR FUTURE USE

DO NOT SCALE DRAWING

STATE OF: NEVADA
COUNTY OF: LINCOLN
FISCAL YEAR: 1994
CHECKED BY: T.GESNER

1"=200'

S ½ of NE 1/4 SEC. 11, T.1N., R.67E., M.D.B.& M.

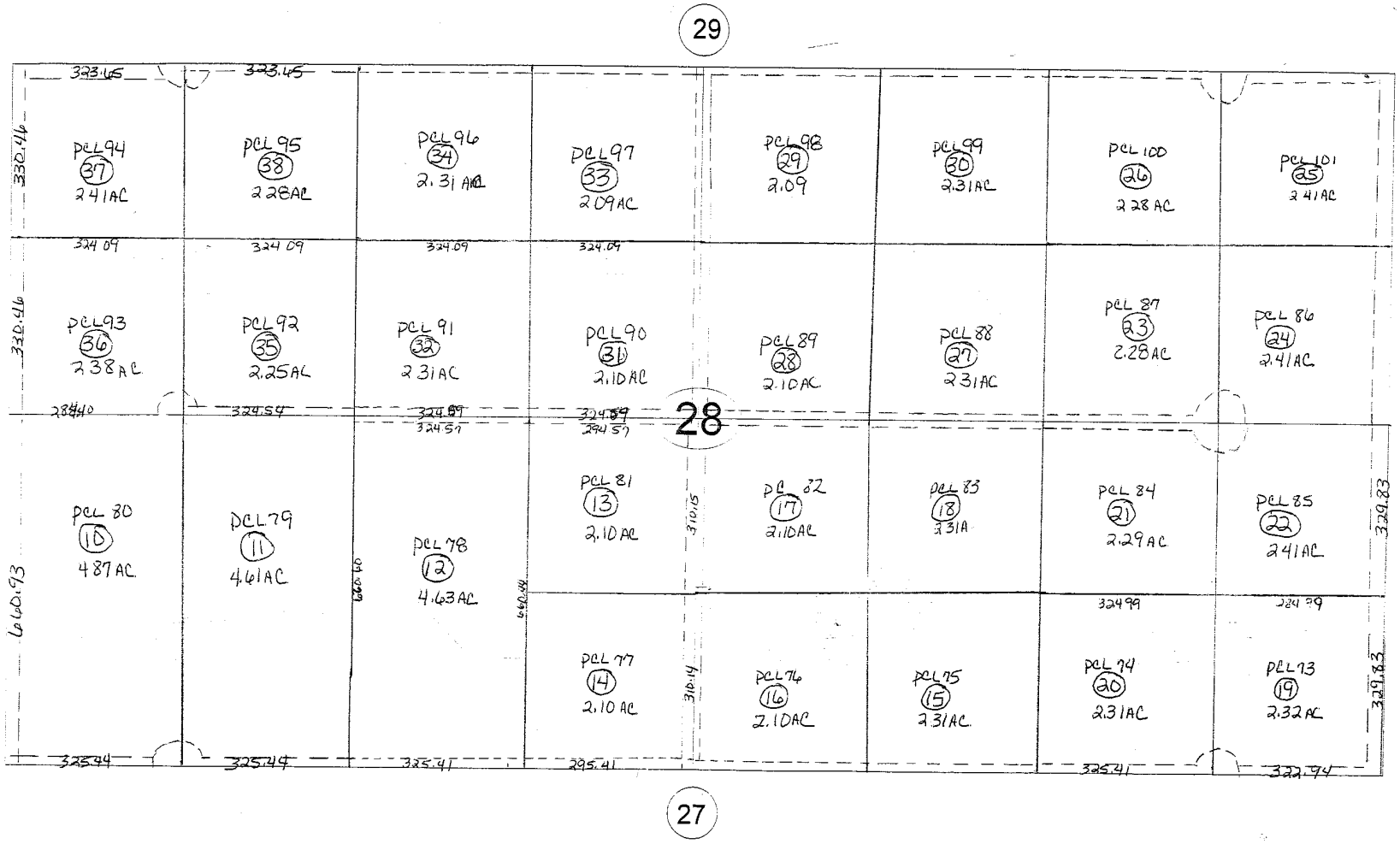

STATE OF: NEVADA	THIS AREA RESERVED FOR FUTURE USE	1 TOWNSHIP / 67 RANGE / 11 SECTION
COUNTY OF: LINCOLN		THIS MAP IS INTENDED TO ASSIST IN THE ASSESSMENT OF TAXES AND FEES AND IS FOR ILLUSTRATIVE PURPOSES ONLY. THE DIMENSIONS AND VALUES CITED IN THE DRAWING AREA ARE TO SCALE ONLY WHERE NOTED.
FISCAL YEAR: 1997		
CHECKED BY: T.GESNER	DO NOT SCALE DRAWING	

PLAT NUMBER
01-28

1" = 200'

0 100 200 ft
(1"=200' at Page Size 12" x 18")

PLAT NUMBER
01-29

N^2 OF NE^4 SEC. 11, T.1N., R.67E., M.D.B.&M.

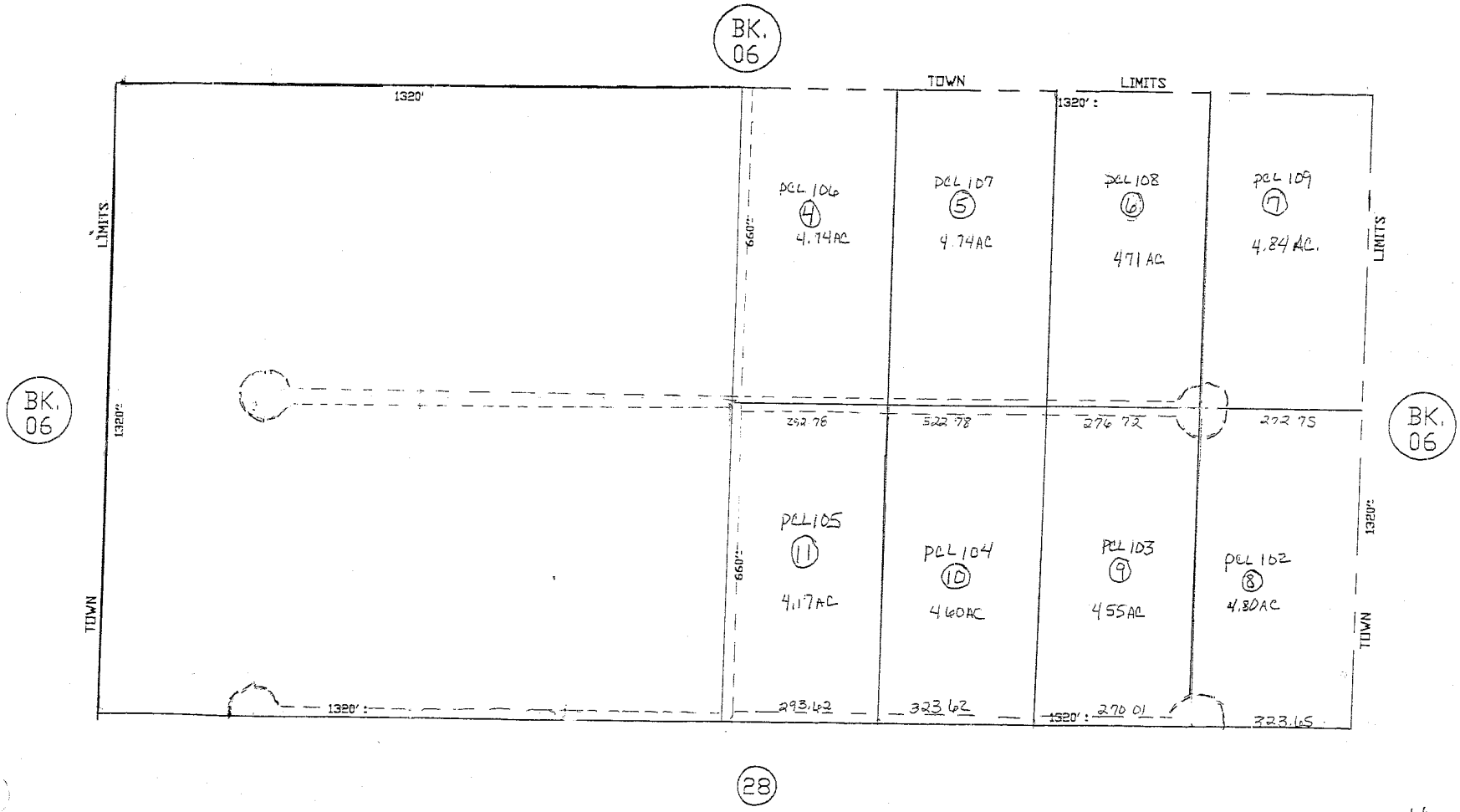

LINCOLN COUNTY NEVADA

TOWNSHIP	RANGE	SECTION
1	67	11

THIS MAP IS INTENDED TO ASSIST IN THE ASSESSMENT OF TAXES AND FEES AND IS FOR ILLUSTRATIVE PURPOSES ONLY. THE DIMENSIONS AND VALUES CITED IN THE DRAWING AREA ARE TO SCALE ONLY WHERE NOTED.

THIS AREA RESERVED FOR FUTURE USE

DO NOT SCALE DRAWING

STATE OF: NEVADA
COUNTY OF: LINCOLN
FISCAL YEAR: 1997
CHECKED BY: T.GESNER

1" = 300'

DOT/DOAS/NOV. 90/TG

86% of original

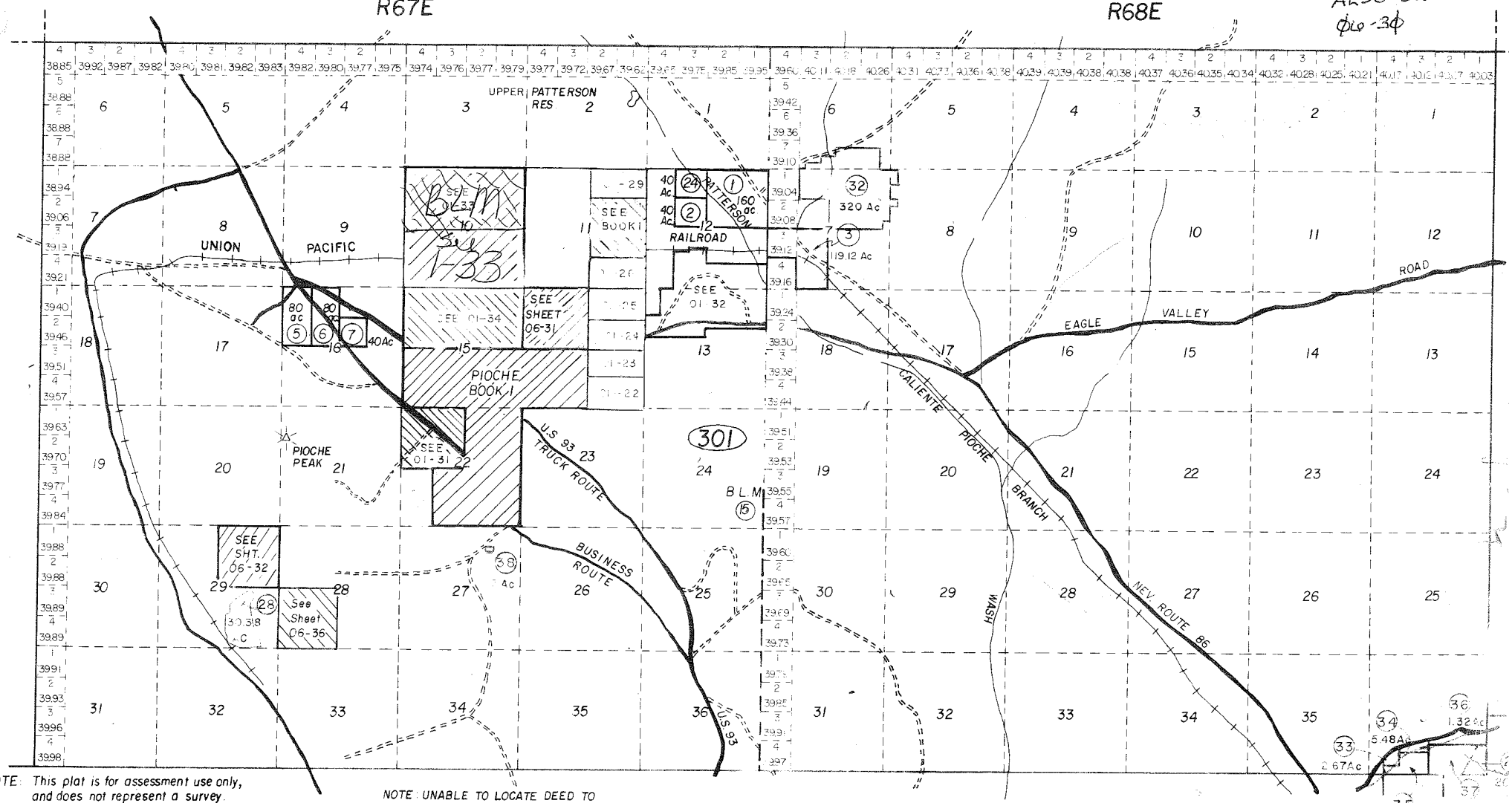

NOTE: This plat is for assessment use only, and does not represent a survey. No liability is assumed as to the accuracy of the data delineated hereon.
NEVADA TAX COMMISSION

NOTE: UNABLE TO LOCATE DEED TO 1 Ac PLOT - STATE HIGHWAY DEPT.

Bk 12

REV/DOAS/OCT 90/TG
REV/DOAS/FEB 88/RAH
NTC / DOAS / 74 / B
LCA / DL / 80/81
LCA / MSL / 83

PLAT NUMBER
01-31

NW 1/4 SEC. 22, T.1N., R.67E., M.D.B.&M.

311

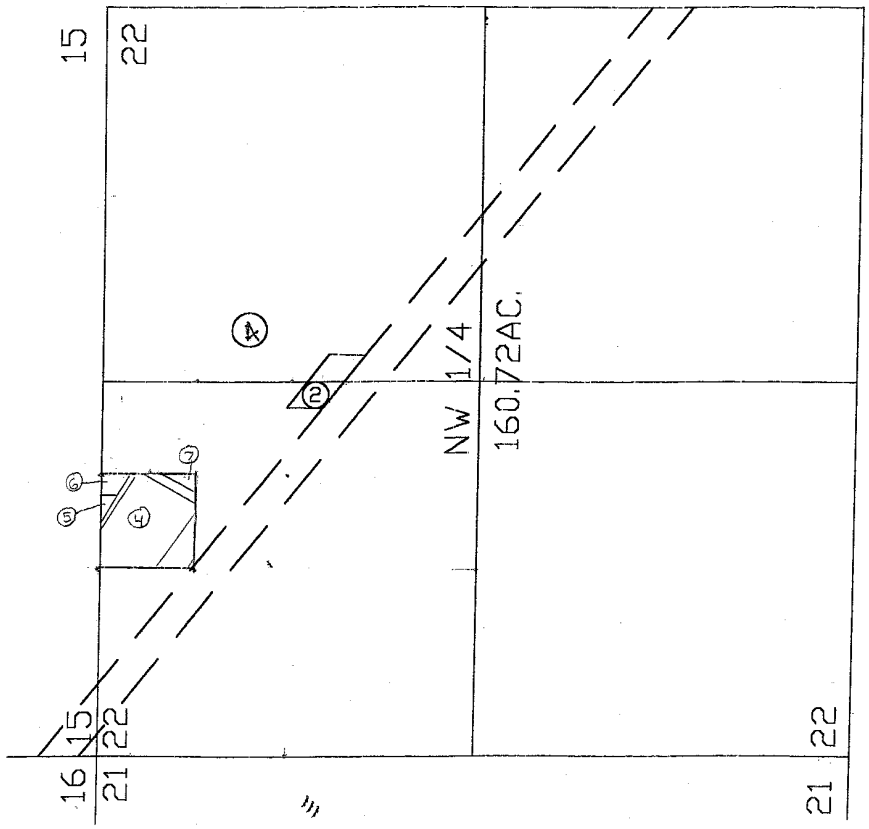

LINCOLN COUNTY NEVADA

TOWNSHIP	RANGE	SECTION
1	67	22

THIS MAP IS INTENDED TO ASSIST IN THE ASSESSMENT OF TAXES AND FEES AND IS FOR ILLUSTRATIVE PURPOSES ONLY. THE DIMENSIONS AND VALUES CITED IN THE DRAWING AREA ARE TO SCALE ONLY WHERE NOTED.

THIS AREA RESERVED FOR FUTURE USE

DO NOT SCALE DRAWING

STATE OF: NEVADA
COUNTY OF: LINCOLN
FISCAL YEAR: 1997
CHECKED BY: T.GESNER

1"=660'

86% of original

321

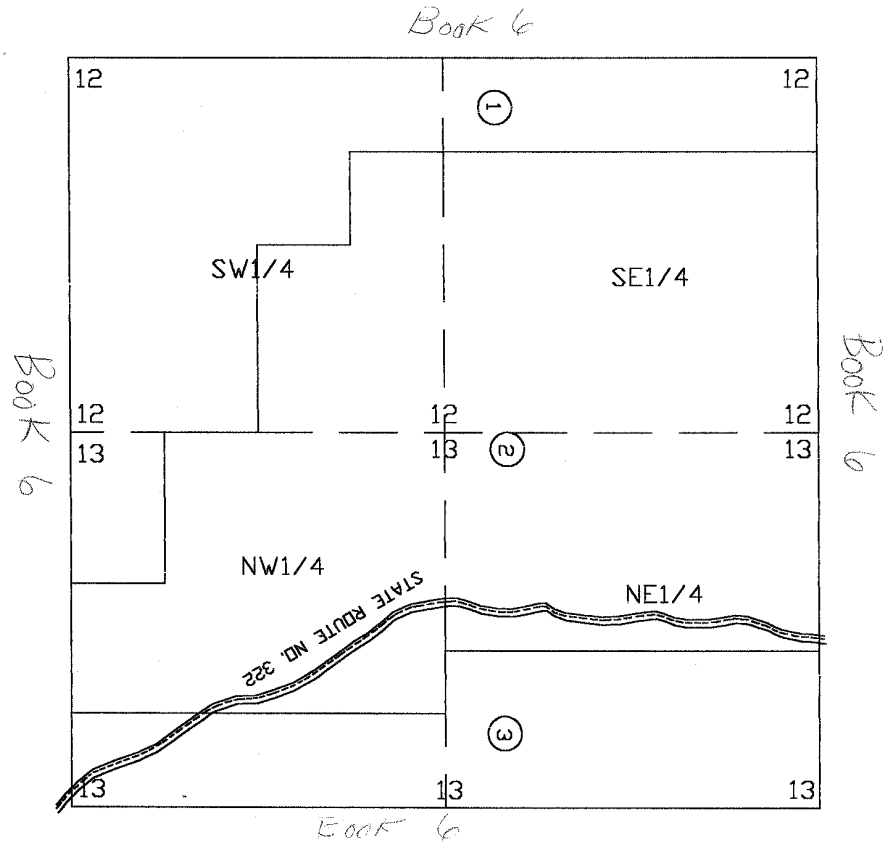

SEC.12 & 13, T.1N., R.67E., M.D.B.&M.

Painted 4.98

1"=660'

STATE OF: NEVADA
COUNTY OF: LINCOLN
FISCAL YEAR: 1997
CHECKED BY: T.GESNER

THIS AREA RESERVED FOR FUTURE USE

DO NOT SCALE DRAWING

1	67	12 - 13
TOWNSHIP	RANGE	SECTION

THIS MAP IS INTENDED TO ASSIST IN THE ASSESSMENT OF TAXES AND FEES AND IS FOR ILLUSTRATIVE PURPOSES ONLY. THE DIMENSIONS AND VALUES CITED IN THE DRAWING AREA ARE TO SCALE ONLY WHERE NOTED.

LINCOLN COUNTY NEVADA

PLAT NUMBER 01-32

S 1/2, Sec. 10, T1N, R67E, M.D.B.&M.

01-33

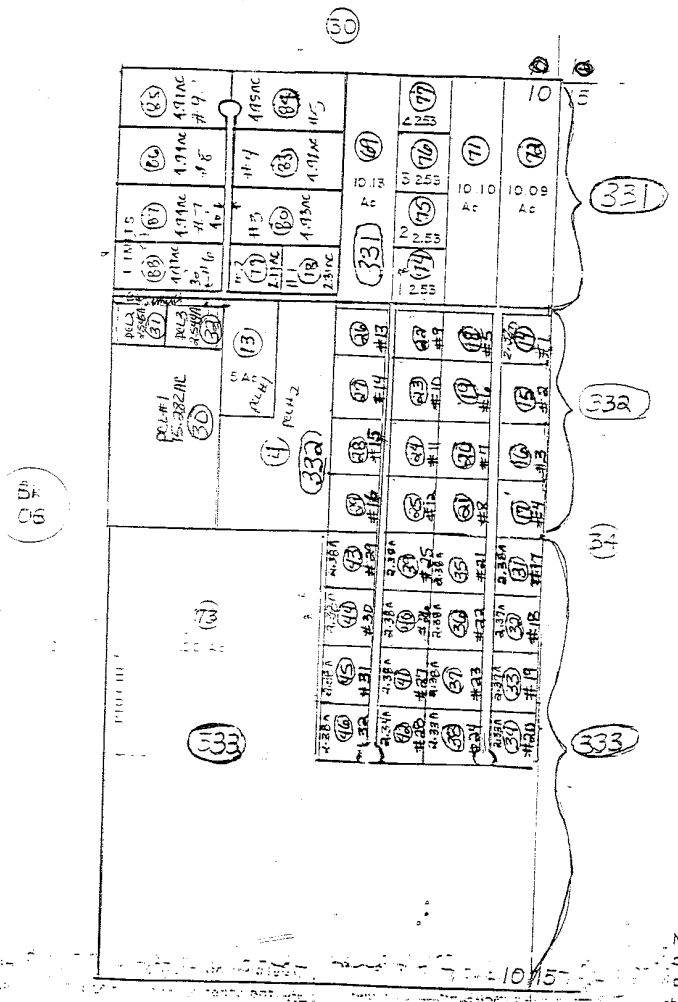

LINCOLN COUNTY

NOTE: This plat is for assessment use only and does not represent a survey. No liability is assumed as to the accuracy of the data delineated hereon. Use of this plat for other than assessment purposes is forbidden unless approved by the Dept. of Taxation, Division of Assessment Standards.

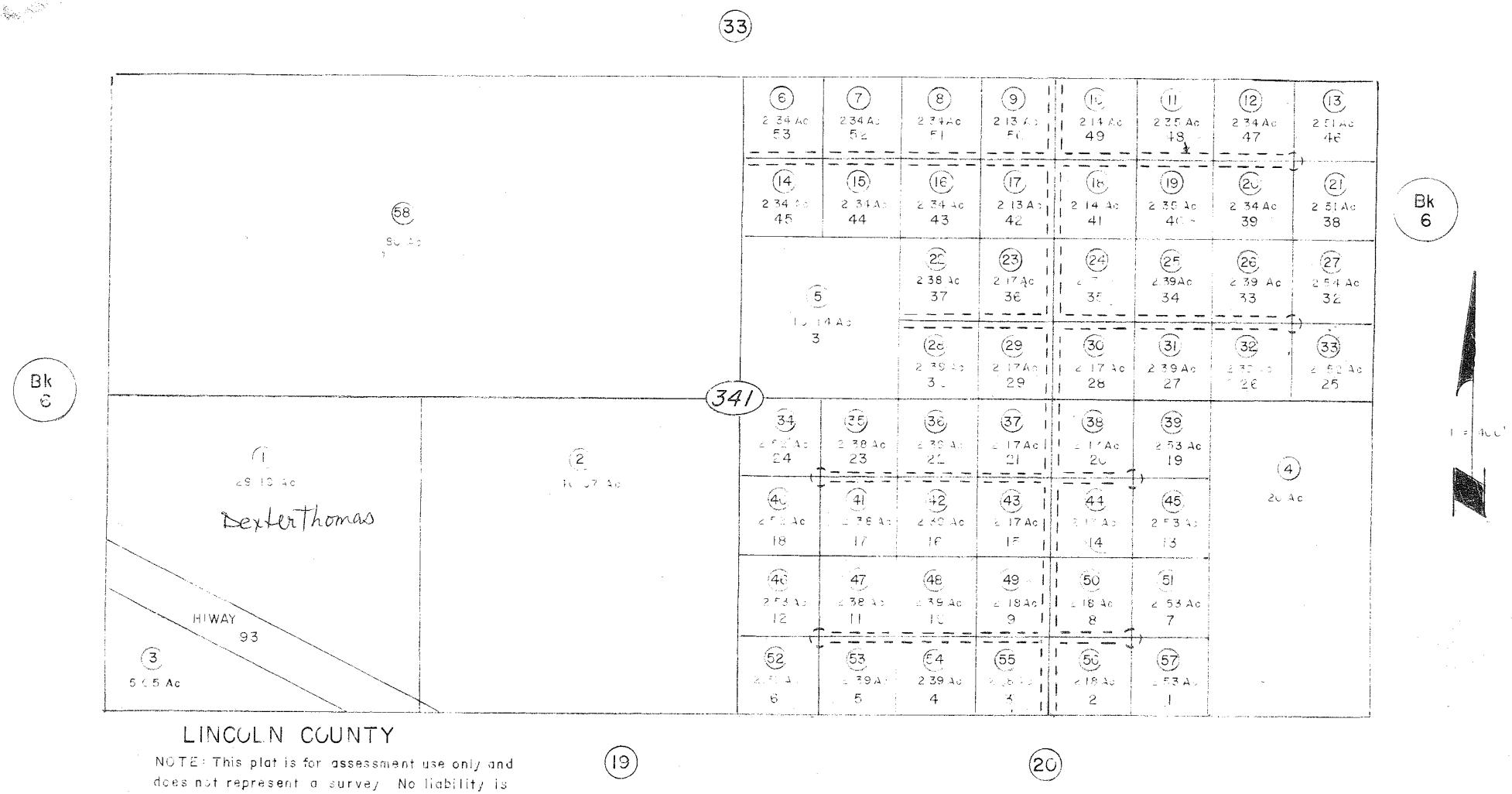

LINCOLN COUNTY

NOTE: This plat is for assessment use only and does not represent a survey. No liability is assumed as to the accuracy of the data delineated hereon. Use of this plat for other than assessment purposes is forbidden unless approved by the Dept of Taxation, Division of Assessment Standards.

01-35

Por. NW1/4 Sec.14, T1N, R67E, M.D.B.&M.

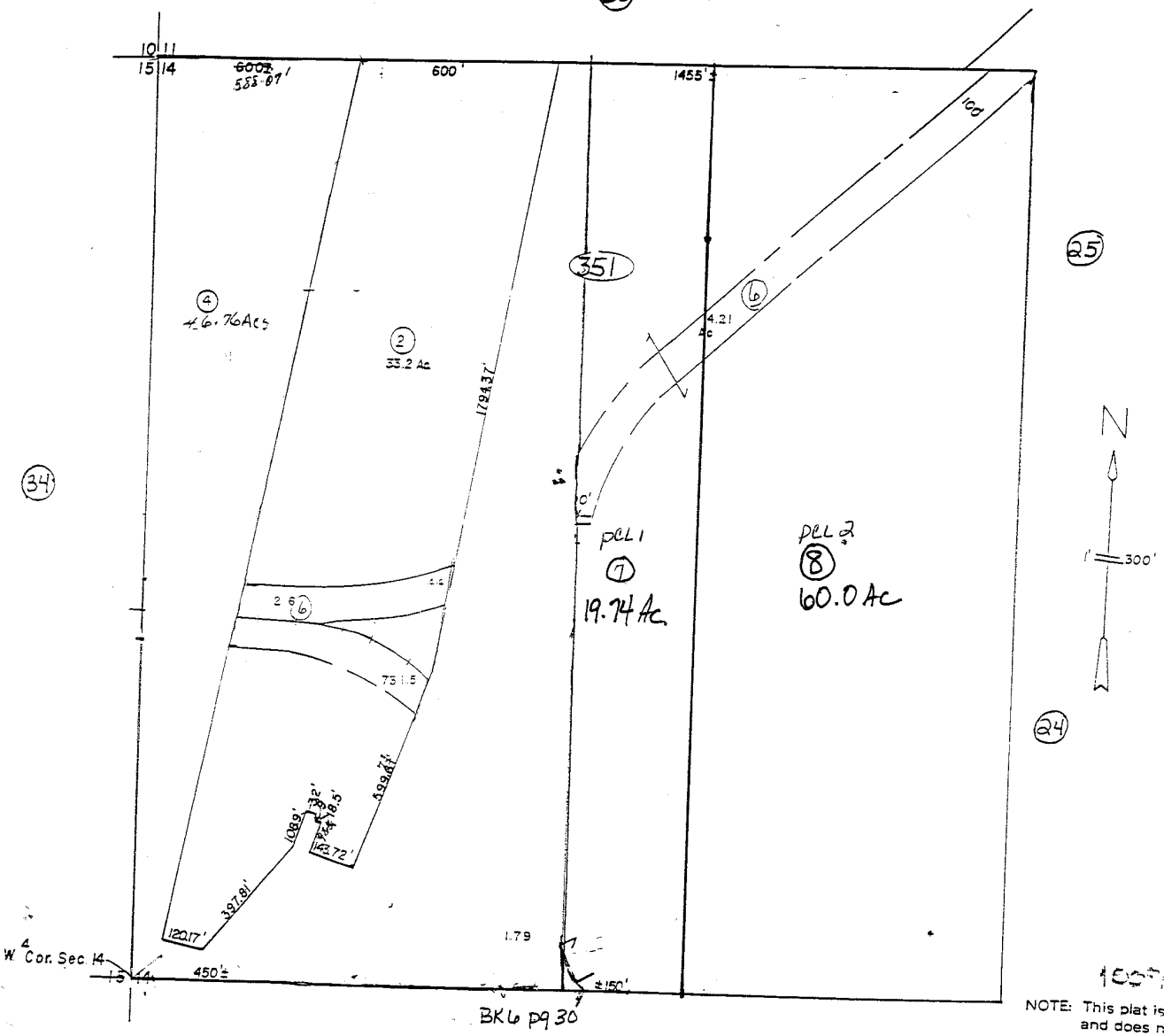

NOTE: This plat is for assessment use only, and does not represent a survey. No liability is assumed as to the accuracy of the data delineated hereon.

NEVADA TAX COMMISSION

LCA/DD/80

LINCOLN COUNTY